NI 43-101 MINERAL RESOURCES REPORT FOR THE ABCOURT-BARVUE PROPERTY

Barraute Township,
Province of Québec, Canada
(NTS: 32C/12, 32C/05)

Prepared for

ABCOURT MINES INC.
506 des Falaises St., Mont-St-Hilaire, Québec, Canada, J3H 5R7

By

Jean-Pierre Bérubé, Ing.
Consulting Geologist

5355, rue de Nantes, Trois-Rivières
Québec, Canada, G8Y 3X1

February 28, 2014

DATE AND SIGNATURE PAGE

The effective date of this Technical Report is February 28, 2014. The undersigned is a qualified person and is responsible for preparing or supervising this Technical Report, as described in Item 2.

By: *(signed) Jean-Pierre Bérubé*

Date: February 28, 2014

Jean-Pierre Bérubé, ing., (OIQ #37500); *(sealed)*

TABLE OF CONTENT

1. Summary 1
2. Introduction 4
3. Reliance on Other Expert 4
4. Property Description and Location 5
5. Accessibility, Climate, Local Resources, Infrastructure and Physiography 11
6. History 13
7 Geological Setting and Mineralization 16
8. Deposit Type 22
9. Exploration 22
10. Drilling 22
11. Sampling Preparation, Analysis and Security 26
12. Data Verification 27
13. Mineral Processing and Metallurgical Testing 33
14. Mineral Resource Estimates 35
15. Mineral Reserve Estimates 47
16. *Mining Methods* 47
17. *Recovery Methods* 47
18. *Infrastructures* 47
19. *Market Studies and Contracts* 48
20. *Environmental Studies, Permitting, and Social or Community Impacts* 48
21. *Capital and Operating Costs* 48
22. *Economic Analysis* 48
23. Adjacent Properties 48
24. Other Relevant Data and Information 51
25. Interpretation and Conclusions 51
26. Recommendations 52
27. References 57
28. Certificate of Author 65

LIST OF FIGURES

Figure 1: Barvue Tailings in 2003 7
Figure 2: Restoration Work along the Turcotte Creek 7
Figure 3: Regional Location Map 9
Figure 4: Abcourt-Barvue and Vendome Property Outlines 10
Figure 5: Photos of the Main Building, Mill Basement and Rolling Equipment 12
Figure 6: Aerial View of the Barvue Mine Site in 1953 13
Figure 7: Ground View of the Barvue Mine Site in 1953 14
Figure 8: Distribution of the Historical Surface Holes 15
Figure 9: Regional Geology of the Property 17
Figure 10: Close-up Photos of the Host Rock 19
Figure 11: Surface Geology of the Barvue Open Pit 21
Figure 12: Set of Photos from the Core Review and Drill Sites Examination 25
Figure 13: Mineralization of Borehole AB11-65 29

Figure 14a: Distribution of Silver Values Grading more than 10 g/t 29
Figure 14b: Distribution of Zinc Values Grading more than 0.10% 29
Figure 15: Comparison Chart of Silver 30
Figure 16: Comparison Chart of Zinc 31
Figure 17: Compilation of major Deposits and Mineralized Occurrences 50
Figure 18: Exploration Targets – Lac Sans Nom Area 54
Figure 19: Exploration Targets – Laflamme Fault Area 55

LIST OF TABLES

Table 1: Resources of All Categories 2
Table 2: Royalties by Claim Title 6
Table 3: List of the Equipment and Infrastructures 12
Table 4: Borehole Parameters of the 2010-2011 Diamond Drilling Program 24
Table 5: List of 27 Samples Grading Between 2 and 10% Zinc Equivalent (ZnEq) 32
Table 6: Grade and Tonnage Reconciliation of Ore Milled between 1986 and 1990 34
Table 7: Specific Gravity Tests from Mill Labs 40
Table 8: List of Silver Values Grading More than 514 g/t 40
Table 9: Summary of the Measured and Indicated Resources 44
Table 10: Comparison between the 2006 and 2014 Resources 44
Table 11: Distribution of the Tonnes by Bench 46
Table 12: Marginal Mineralization at a Cut-off Grade of 1.99% ZnEq 46
Table 13: Gold Grades from Bulk Samples Shipped to Mill Sites 51
Table 14: Proposed Budget for a Diamond Drilling Program 53

LIST OF APPENDICES

Appendix I: Claim List 66
Appendix II: Glossary of Technical Terms 72
Appendix III: Checked Samples and Laboratories Certifications 77
Appendix IV: Resources of All Categories (by bench) 83
IV-A: Abcourt Zone 84
IV-B: Barvue Zone 119
Appendix V: Longitudinal View and Representative Drill Sections 164

1. SUMMARY

On behalf of Abcourt Mines Inc. ("ABCOURT" or the "Company"), the following Mineral Resources Estimate has been prepared on the Abcourt-Barvue property (the "property") according to the guides set forth in National Instrument 43-101 *Standards of Disclosure for Mineral projects* ("NI 43-101") by Jean-Pierre Bérubé, B.Sc., Ing. (the "Author"), an independent consulting geologist and a Qualified Person with past relevant work experience in that matter. This report is an updating of a previously SEDAR filed report entitled "NI 43-101 Resources Evaluation Report for the Abcourt-Barvue Project" prepared by MRB and Associates in 2006. Moreover, Sections 15 to 18 of the document entitled "Technical Feasibility Study Report on the Abcourt-Barvue Deposit" as prepared in 2007 by Genivar and Bumigene, were used to provide complementary information to the reader.

ABCOURT is the 100% owner of the Abcourt-Barvue property which consists in two mining concessions (CM 390 and 393) and 162 mining claims (CL and CDC) located in the Barraute and Landrienne townships, province of Québec, Canada. The property is located 54 km north of Val-d'Or and is easily accessible by car via highway 397 and range road 6-7 leading to the mine site.

The property sits in the south-central part of the "Northern Volcanic Zone", and straddles the Figuery Group which host the Abcourt-Barvue volcanogenic deposit cluster. The geological units are dipping at 75° to the north with a well-developed E-W regional schistosity. The main deposit, which extends over 2 km, is located in a volcanoclastic sequence characterized by tuffs and agglomerates usually strongly carbonatized and sericitized. The Zn-Ag mineralization is located close to a major talc/sericite shear zone called Gray Schist (GS) by the Company's geologists.

The Abcourt-Barvue property has a proven historical open pit production of 5 002 190 metric tonnes grading 38.74 g/t Ag and 2.98% Zn to a maximum depth of 75 metres. From 1986 to 1990, development work, including 15-metre spaced sub-levels and 5.4 km of drifts into the mineralization, led to the underground production of 632 319 metric tonnes grading 131.65 g/t Ag and 5.04% Zn. More than 5 634 500 tonnes of ore grading 49.17 g/t Ag and 3.21% Zn were extracted and milled from the Abcourt-Barvue deposit during these two periods of mining activities. The surface buildings are in good shape and serviced with water and electricity. Rolling mine units and dismantled parts of a 1 800 t/d mill are already stored at the mine site.

It is possible to present a new estimate of the Mineral Resources based on information provided by the 18 103 metres of surface diamond drilling carried out in 2010-2011 by ABCOURT on the west part of the deposit. In this resources estimation, the minimum cut-off combined grades of 1.99% and 4.51% ZnEq were used for the open pit and the underground Mineral Resources respectively. These cut-off grades were calculated based on the following parameters; 27.55 US$ per ounce of silver, 0.96 US$ per pound of zinc and an exchange rate of 1.00 US$ for 1.00 CDN$.

The Abcourt-Barvue deposit has produced over 5.5 Mt in the past. So, the assay results from muck samples and underground diamond drill holes were combined to the information provided by the surface holes to increase our level of confidence on the quality of the resources. Blocks were delineated from section to section according to their footwall or hanging wall position related to the Gray Schist (GS). Measured resources are located where most of the samples were collected; surface and underground diamond drill holes, chip and muck samples from drifts and stopes. Indicated resources are mostly located in the fringe of the measured resources or in areas where

the distance between borehole intersections was over 30 to 50 metres. As the distance between boreholes is increasing with depth, most of the inferred resources were estimated from the longitudinal projection of the intersections.

Based on the parameters described above, it is estimated that the measured and indicated resources are standing at 8 086 000 tonnes grading 55.38 g/t Ag and 3.06% Zn. The measured resources are generally extending from surface to a maximum depth of 165 metres. The indicated resources are generally located in the immediate extensions of the measured blocks from elevation -125 to -200 metres. The inferred resources, estimated at 2 041 150 tonnes grading 114.32 g/t Ag and 2.89% Zn, are mostly located below elevation -200m.

CATEGORY	TONNES	Ag (g/t)	Zn (%)
Measured	6 264 198	43,93	3,09
Indicated	1 821 799	94,75	2,98
M + **I**	8 085 998	55,38	3,06
Inferred	2 041 146	114,32	2,89

Table 1. Resources of all categories

If the open pit outline designed by Genivar (2007) remains unchanged, it is estimated that 77% of the measured and indicated resources could be extracted from an open pit and 23% from underground operations.

Considering that the Abcourt-Barvue property has;

- a past production of 5.6 Mt grading 49.2 g/t silver and 3.2% zinc,
- well-maintained surface infrastructures, water supply and electric power in place;
- 90% parts of a 1 800 t/d mill equipment already on the mine site;
- substantial surface and underground resources as indicated in the above table;
- several near surface silver-zinc bearing targets remaining to be tested, and;
- nearby access to qualified manpower and mining services.

The Author recommends to carry out the following exploration work,

- Additional diamond drill holes around the deposit itself, to the west and along the Abcourt-Barvue shear zone near Lake Sans Nom, and on the Jackson gold occurrence which is located at the east end of the property for a total budget of 1 600 000$,
- Initiate a geochemical study of the alterations patterns related to the pyrite-sphalerite-silver mineralization associated with the Abcourt-Barvue shear zone,

As the property is in an advanced stage of exploration, it is also recommend to;

- Establish in-house QA/QC procedures as written guidelines for any person working or doing business with the Company,
- Take RQD (Rock Quality Determination) and core recovery measurements during the core logging process,
- Keep all the core from any diamond drill hole until it is inspected by a qualified person (QP),

- Collect valuable historic paper documents (reports, maps, sketches) related to the Abcourt-Barvue property and to keep them safely into a portable hard disk,
- Design a 3D model of the underground openings and vein systems with the proper software.

Mineral resource estimates are not precise calculations, being dependent on the interpretation of limited information on the location, shape and continuity of the occurrence and on the available sampling results. For these reasons, reporting of tonnage and grade figures are referred to as an evaluation or an estimate, not a calculation.

The Canadian Institute of Mining, Metallurgy and Petroleum (CIM) Standards on Mineral Resources and Reserves, Definitions and Guidelines prepared by the CIM Standing Committee on Reserve Definitions were used in this report. Mineral Resources, which are not mineral reserves, do not have demonstrated economic viability. The mineral resource estimate may be materially affected by environmental, permitting, legal, title, taxation, socio-political, marketing, or other relevant issues. Furthermore, the quantity and grade of estimated inferred resource reported herein are uncertain and there has been insufficient exploration to categorize them as an indicated or measured Resource. It is uncertain if further exploration will result in reclassification of inferred mineral resources to the indicated or measured mineral resource categories.

2. INTRODUCTION

At the request of Mr. Renaud Hinse, Ing., President and Chief Executive Officer of Abcourt Mines Inc. (also called "ABCOURT" or "the Company" in the text), the Author was given the mandate to update the 2006 resource evaluation as a qualified and independent person for this NI 43-101 review. The review covers all information from the 18 103 metres diamond drilling program carried out by ABCOURT on the Abcourt-Barvue property from October 2010 to January 2012.

This resource evaluation is partly based on a report written in 2006 by MRB & Associates. At that time, the evaluation was made with a combined Ag+Zn lower cut-off grade of 2,40% Zn for the west part of the orebody (Abcourt), 2,55% Zn for the east part of the orebody (Barvue) and, 3,20% Zn for the underground resources in both Abcourt and Barvue areas. Apart from the addition of 72 new diamond drill holes in the west side of the orebody, this resources evaluation includes revised parameters from which a lower cut-off grade due to improved metal market conditions since 2006.

The Author's responsibility consists in assessing the geological information from the last exploration program and to evaluate its impact on the global resources estimate. The examination and validation of several documents were also completed for the mining rights, claim status and environmental issues via internet on Quebec's government GESTIM and EXAMINE websites (see **Appendix I** for details). The Author considers that this review was thoroughly done and includes all the pertinent information on the Abcourt-Barvue property and neighbouring deposits. ABCOURT provided access to all in-house data on the property. A considerable amount of original paper documents (technical reports, plan views, sections and maps, assay certificates, etc.) is stored at the mine site in Évain, a suburb of Rouyn-Noranda, province of Québec. Technical support was provided by Nicole Rioux, Christine Turmel and Rachel Charette for the database management and the presentation of the figures and maps. Eugène Gauthier and Adriana Jerez were respectively the senior and junior geologists involved in the follow-up, logging and sampling procedures during almost all the time the holes were drilled.

This mineral resources evaluation was prepared with the objective to present the Abcourt-Barvue resources in accordance with the recommendations of CIM Standing Committee on reserves definitions (*CIM Definition Standards, November 27, 2010*) and is compliant with the National Instrument 43-101 and its Form 43-101F1, *Technical Report*.

3. RELIANCE ON OTHER EXPERTS AND DISCLOSURE

Mr. Eugène Gauthier, Ing., geological consultant, has supervised the diamond drilling program of 2010-2011 until October 2011 when he left the Company. Mr. Gauthier is a senior geologist with 30 years of experience in exploration and production for gold. Miss Adriana Jerez, a junior geologist, was involved in the last phase of the program from September 2011 until January 2012.

Mr. Renaud Hinse, Ing., President and Chief Executive officer of ABCOURT, was also involved in the supervision of the 2010-2011 diamond drilling program. His broad experience in the mining industry was used in this report for the estimation of the lower cut-off grades shown in sub-section 14.7. Mr. Hinse is a mining engineer who has been working in Québec's mining industry for 60 years.

The Author also relied on the Feasibility Study prepared in 2007 by Genivar to outline the physical boundaries between the open pits and the underground resources. Rachel Charette, mine surveyor for ABCOURT, prepared the set of 150 AutoCad sections used for the current resources evaluation. The database was cleaned-up by Nicole Rioux, senior geologist for ABCOURT, and run with the Promine software to generate a longitudinal view that includes the intersections of the 2010-2011 diamond drilling program on AutoCad.

The Author has assumed that the previous reports, maps and other geological data reviewed and listed in Section 27 were complete and accurate. The Author did not carry out any independent exploration work, environmental work, metallurgical testing or metal assays other than the re-sampling of key intersections from boreholes drilled by ABCOURT in 2010 and 2011.

The Author is not an insider, associate or affiliate of ABCOURT. The results of the review are not dependent on any prior agreement concerning the conclusions to be reached, nor is there any undisclosed understanding concerning any future business dealing.

4. PROPERTY DESCRIPTION AND LOCATION

4.1 Location

The Abcourt-Barvue project (Figure 1) is located in the Abitibi area, northwestern Québec, Canada. The property is 60 km north from the town of Val-d'Or and 11 km northwest from the little municipality of Barraute (pop: 1 980). It is accessible by highway 397 joining Val-d'Or to Barraute and highway 386 from Amos (Figure 2). The old Pershcourt vertical shaft, located in the central part of the orebody, lies within NTS sheet 32C/12, UTM coordinates Nad83, Zone 18: 301821 E, 5378277 N.

4.2 Claim Status

The current status of the mining titles was verified using GESTIM, from the Ministère des Ressources Naturelles et de la Faune du Québec (the "MRNF"). GESTIM is a claim management system accessible at the following internet address; https://gestim.mines.gouv.qc.ca. The ABCOURT database is under ID number "1722" on GESTIM's inquiry system.

The Abcourt-Barvue property consists of two mining concessions (CM) and 162 mining claims (CL, CDC). According to GESTIM's website the mineral holdings cover an area of 6,546.4 hectares in the Barraute and Landrienne townships including 141.6 hectares for CM 390 and 393 (Figure 2). Finally, ABCOURT is also 100% the owner of the surface rights of parts of Lots 24 to 34 in Range VII for approximately 250 ha. In addition, the property as 1.91 M$ of assessment work already filed at the MRNF, which is enough to renew most of the claims for a minimum period of six years. Since December 2013, under the rules of the new mining law (Bill 70), excess work amounts may be transferred to adjoining claims for a maximum period of 12 years.

All claims are 100% owned by ABCOURT and they are in good standing until the nearest due date (October 26, 2014) with the exception of CL 337382 and 434911 which are "suspended" claims waiting to be transferred to a Mining Lease (884) since March 2008. The details about each of the claims are summarized in **Appendix I**.

The Abcourt-Barvue property is subject to royalty payments as summarized in Table 2. Claim groups obtained from Mrs. Jean-Guy Barrette and Jack Stoch, which comprise the north half of lots 27 to 32 (Range VIII) are subject to a royalty of 1% NSR. Manitou-Barvue Mines Limited (now Terratech Resources inc., ("Terratech") has the right to receive a standard royalty of $0.25/st on ore extracted from the original Barvue property. The royalty is payable on MC 390, lot 27 in range VII, the south half of lot 32 in range VII, and the north half of lots 33 and 34 in range VI.

CLAIM TITLE	AREA	OWNERSHIP	ROYALTIES
CL 0434904	40,00	100% Abcourt	South half: $0.25/st (Terratech)
CL 0434931	40,00	100% Abcourt	North half: 1% NSR (Barrette and Stoch)
CL 0434932	40,00	100% Abcourt	North half: 1% NSR (Barrette and Stoch)
CL 0447521	20,00	100% Abcourt	$0.25/st (Terratech)
CL 3899001	40,00	100% Abcourt	North half: 1% NSR (Barrette and Stoch)
CL 3899002	40,00	100% Abcourt	North half: 1% NSR (Barrette and Stoch)
CL 3899003	40,00	100% Abcourt	North half: 1% NSR (Barrette and Stoch)
CL 3899004	40,00	100% Abcourt	North half: 1% NSR (Barrette and Stoch)
CL 4085774	40,00	100% Abcourt	North half: $0.25/st (Terratech)
CL 4085831	40,00	100% Abcourt	North half: $0.25/st (Terratech)
CM 390	80,94	100% Abcourt	$0.25/st (Terratech)
CM 393	60,70	100% Abcourt	None
Galahad	820,00	100% Abcourt	1.5% NSR (Teck Resources)

Table 2: Detailed royalties by claim title. The "Galahad" claim titles is for the 23 claims acquired by ABCOURT from Galahad Metals Inc. in September 2013.

In September 2013, the Company has reached an agreement with Teck Resources Limited ("Teck") under which Teck has agreed to extinguish their pre-existing right of first refusal and a back-in right (the "Rights") with respect to the Galahad Property. In consideration of the extinguishment of the Rights, Teck has been granted a 1.5% net smelter royalty on the 23-claim property. The Galahad's claim list appears in light blue shading in **Appendix I**.

The Abcourt-Barvue property was legally surveyed prior to the issue of the mining concessions (CM), as required by the *Québec's Mining Act*. The legal survey is filed at the Elder mine site in Rouyn-Noranda.

4.3 Environmental Liabilities

From 1952 to 1957, the extraction of silver-zinc mineralization from the Barvue mine have created a 32-hectare area of acid draining lixiviates. For this reason, the mining concession related to the old Barvue tailings pond was returned to the Crown and is not included in the Abcourt-Barvue property. Therefore, there is no liability related to this tailings pond for the Company. However, if a mine re-opening is possible, the Company would like to use the old waste pile area. If they do so, ABCOURT will become fully responsible for any restoration work to carry out on that part of the property.

In 2011, the MRNF began restoration work on the old Barvue tailings area. In December 2014, a total cost of ±11 million dollars have been spent by the provincial government when the third and final phase of this restoration program was completed. These costs also covers the transportation of 13,000 tonnes of mineralized rock from the Vendome property to the Barvue site. The polymetallic mineralization of the Vendome deposit is expected to be processed at le Abcourt-Barvue's mill during the first years of operation.

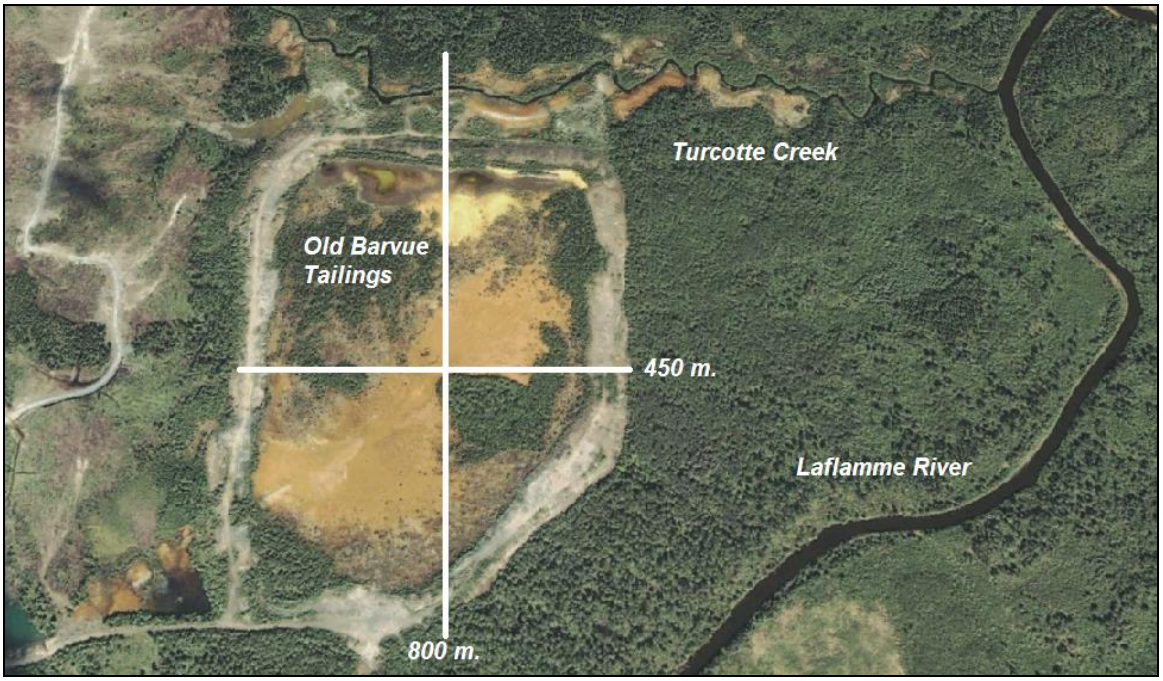

Figure 1. Aerial view of the Barvue tailings in 2003 (Source: Google Earth historic imagery)

Figure 2. Restoration work along the Turcotte Creek on the Barvue's tailing site (source: MRN Report, 2012).

Finally, a settling pond used by ABCOURT was restored by the Company, but as small amount of lixiviate seeps from the bottom, ABCOURT is currently collecting this seepage and processing it

with a portable treatment plant installed in a 20-ft container. Water samples are sent to an assay lab on a regular basis and the results are closely monitored by the Québec's Ministère du Développement Durable, Environnement, Faune et Parcs (MDDEFP). According to R. Hinse, President of the Company, all metals concentrations have been within acceptable limits in 2013.

To date, the sites selected for the new tailings and the location of the processing plant were approved by the MRNF. Moreover, the Company has received from the MDDEFP a certificate of authorization for the dewatering of the mine, the construction of a water treatment plant and the development of a settling basin. Finally, the demand made for a mining lease, covering part of mining claims CL 337382 and 434911, is still pending.

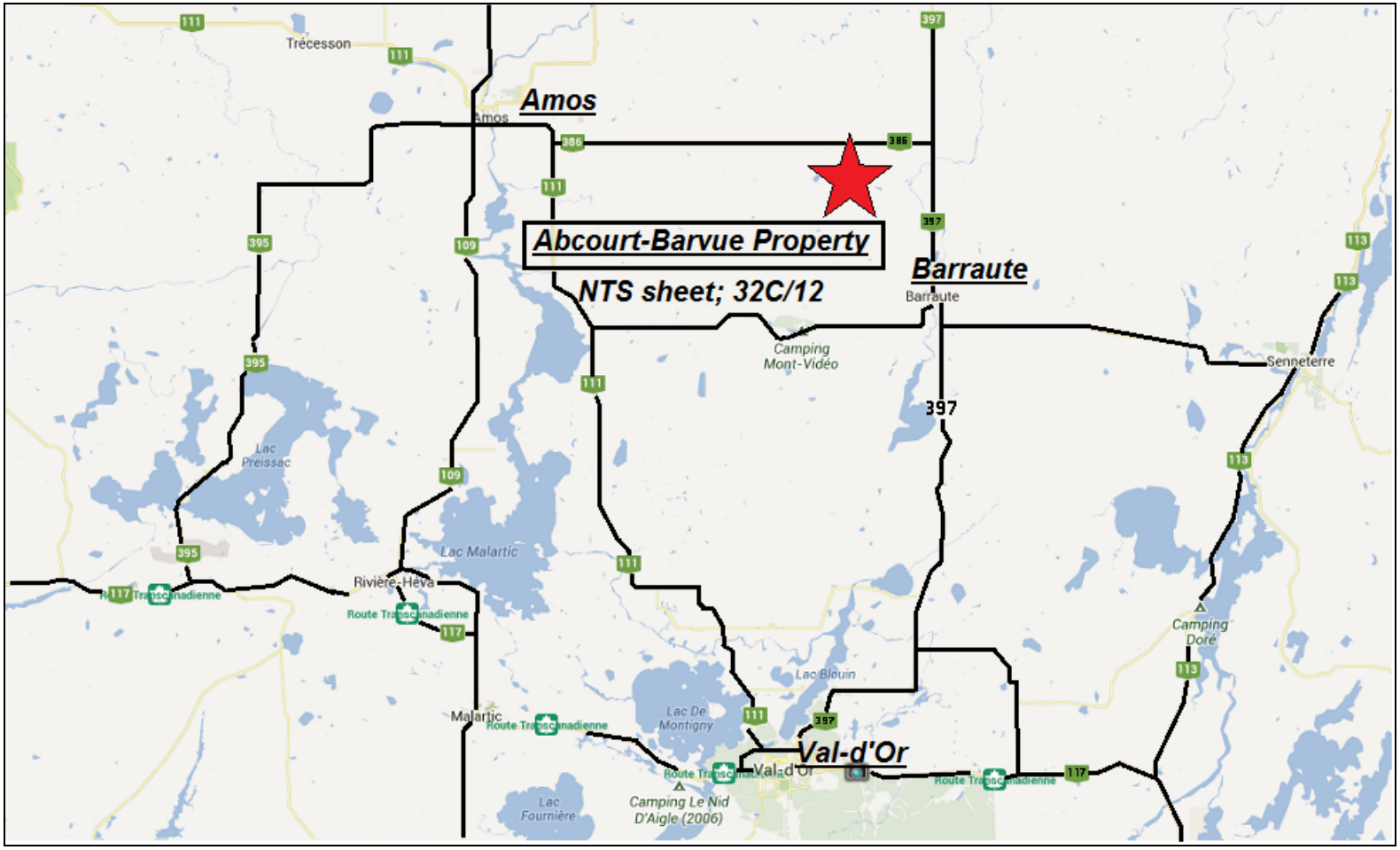

Figure 3. Regional location map (from Google Earth basic map)

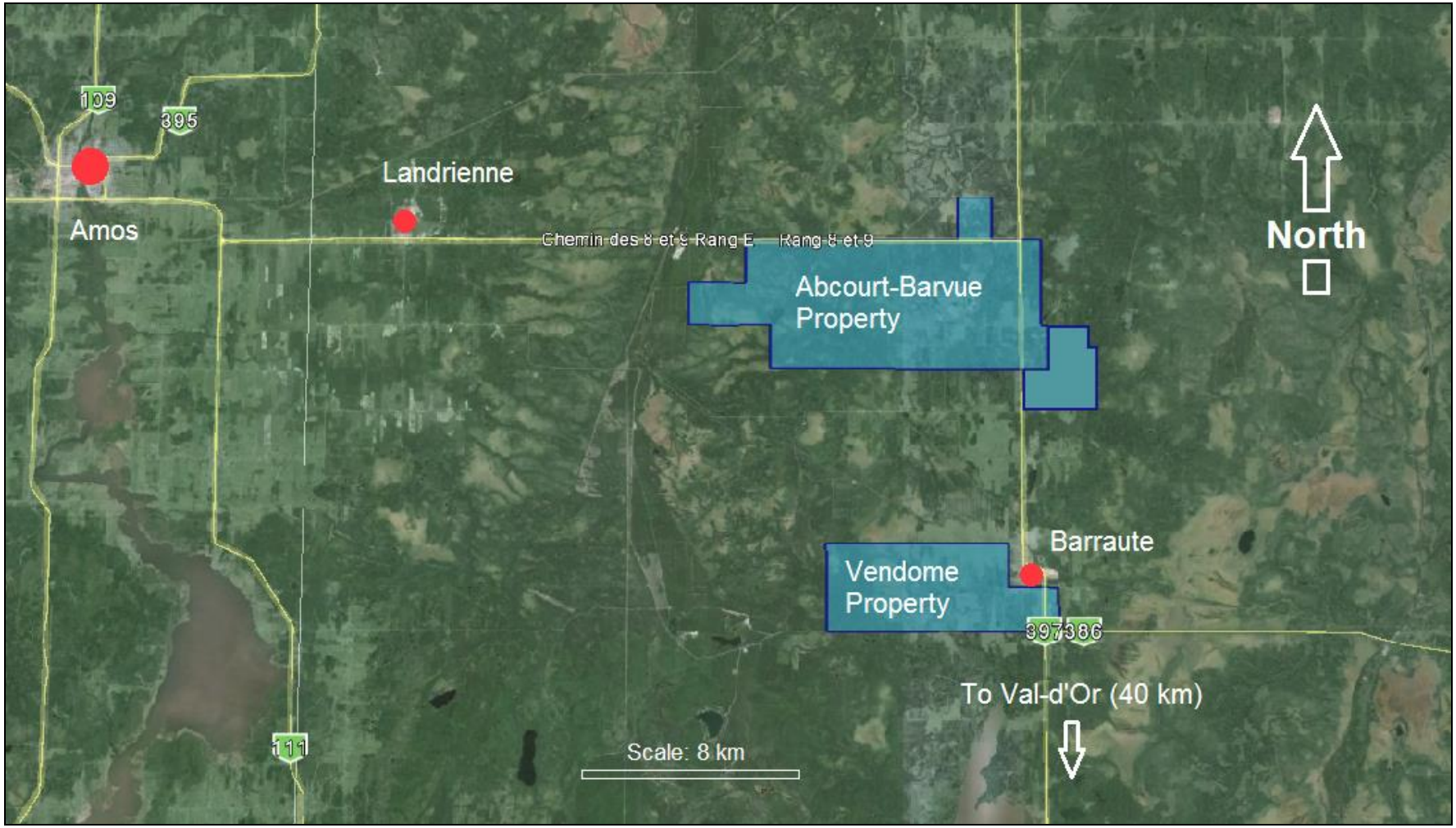

Figure 4. Satellite view of both the Abcourt-Barvue and Vendome property outlines (source: Sigeom and Google Earth)

5. ACCESSIBILITY, CLIMATE, LOCAL RESOURCES, INFRASTRUCTURES AND PHYSIOGRAPHY

The property is located 54 km north of the mining community of Val-d'Or and 5.5 km from Barraute (Province of Quebec). It is easily reached all year round via highway 397 and by range road 6-7 to the mine site.

The area is relatively flat and lies within the great "Clay Belt" of northern Ontario and Québec. The surface is a plateau-like grayish clay-covered plain, in places pierced by ridges of rock and glacial debris or dissected by streams. In some places, this clay-covered plain is interrupted by small rocky islands and rounded ridges or long sinuous eskers of sand and gravel. The eskers have in general a north-south orientation. The average elevation is 315 metres above sea level with a maximum of 472 metres (Mont Video).

This region is characterized by a continental climate with winter temperature lows in the -10°C to -35°C range with a total snow cover of 3.17 m and summer temperature highs in the range of 10°C to 23°C with 95 mm of rain per month. Access to water is available near the east end of the property at the Laflamme River which runs north to the Bell River.

In 1990, with the falling price of silver and zinc, the Abcourt-Barvue mine was shut down after five years of underground production. The site is still well provided with infrastructures and mine equipment. The proximity of an active mining centre such as Val-d'Or guarantees the availability of material and human resources for exploration and mining.

The Abcourt-Barvue project is located on an existing mine site having readily useable infrastructures and material (Table 3). It also includes milling and mining equipment such as Volvo trucks, Jumbo drills and Scoops (see Figure 5).

The technical valuation made by ROCHE in 1999 listed the mine facilities and equipment available. At that time, minor repairs have to be done to the buildings and surface installations. This study stated that:

> "*Buildings and surface installations at the Abcourt-Barvue mine are in good shape. Only minor modifications are required. In particular, the electrical heating system of the shop and storage areas will be replaced by a propane system. Also, the warehouse will be moved to make room for the engineering office and the main 25 000 volt electrical line will have to be checked and relocated.*"

In 2008, the Company bought used mill equipment from Osisko Exploration Ltd. and Legault Metal Inc. (Company's Press releases of Feb. 01, Feb. 07 and April 28). Most of this equipment came from the former 1 800 t/d East Malartic mill plant. A list of the mill equipment, surface infrastructures and rolling mine units is presented in the following table.

MILLING EQUIPMENT	INFRASTRUCTURES
16 ft. Ø SAG Mill (1)	22 x 65 m. Main Office & Garage
10 ft. Ø 600 HP Ball Mill (2)	18 x 22 m. Garage
4 x 5 ft. 250 HP Crusher (1)	Ventilation Shaft
2.5 ft. Knelson Concentrators	50 x 130 m. Concrete Mill Basement
Cyclones, Pumps, Conveyors,	**ROLLING EQUIPMENT**
Silos and Mixing Tanks	20 Ton VOLVO truck (1)
Overhead Crane	30 Ton CATERPILLAR trucks (2)
Lime and Reagents Circuits	3-boom Jumbo Drills (3)
Electric Circuits and Appliances	5-cubic yard Scoop (1)
Spare Parts	4-cubic yard Scoops (2)
Water Treatment (Lime) Circuit	8-cubic yard Scoops (4)

Table 3. List of the equipment and infrastructures located at the mine site in 2013

Figure 5. From left to right; External view of the main building, 4 yard Scoop parked in the garage, 20-ton Volvo trucks and, in the background, concrete basement of the old mill.

Material and human resources needed for exploration and mining activities are available in the town of Val-d'Or and the neighbouring area.

6. HISTORY

The history of the Abcourt-Barvue property began with the discovery of silver and zinc mineralization in 1950 when a geological survey of the Quebec Department of Mines, under the supervision of Dr. W.W. Weber, discovered zinc mineralization in range VII of Barraute Township (Cornwall. 1955). This discovery initiated a widespread prospecting and staking rush in the Barraute–Fiedmont area. Numerous sulphide boulders were located in Fiedmont Township over an area that extends northward from the shores of Lac Fiedmont to the boundary line between Fiedmont and Barraute Townships. During this period, prospector Gérald Leclerc was doing surface trenching on the former Consolidated Pershcourt and Barvue properties where he found a zinc-silver showing grading 3.62% Zn and 188.7 g/t Ag over 6.7 metres (Vachon, 1994).

After the initial discovery, Golden Manitou defined mineral resources of 15 400 000 t grading 3.26% Zn and 39.0 g/t Ag (Vachon, 1994). The Abcourt-Barvue deposit was in production during two periods: between 1952 and 1957 by Barvue Mines Limited and between 1985 and 1990 by ABCOURT. The tonnage produced in the past are: 5 002 190 metric tonnes grading 38.74 g/t Ag and 2.98% Zn (5 514 000 short tons grading 1.13 oz/st Ag and 2.98% Zn, between 1952 and 1957) from the Barvue's open pit and 632 319 metric tonnes grading 131.65 g/t Ag and 5.04% Zn (697 016 short tons grading 3.84 oz/st Ag and 5.04% Zn, between 1985 and 1990) from underground production.

According to the MRNF, over 1 325 diamond drill holes have been drilled in the Barraute Township by past owners and ABCOURT on the Abcourt-Barvue property since then. A summary of Abcourt-Barvue's history is listed below.

Figure 6. Aerial view of the Barvue mine site in 1953 (Barville area), photo from «L'Abitibi Minière». Collection : Société d'histoire et de généalogie de Val-d'Or - Fonds Herby Goyette.

1950: Discovery of zinc mineralization on the Barvue claims by Gérald Leclerc. Best trench sampling result; 3.62% Zn and 188.5 g/t Ag over 6.70 metres.

1950-51: Surface exploration program by Pershcourt Goldfields Ltd. ("Pershcourt") totalling 36 holes and 9 240 metres (P-01 to P36 series). The mineralized zone was followed over 900 metres to the west of the Barvue property.

Golden Manitou drilled 100 holes on the Barvue property (BVS-01 to BVS-100 series) and delineated a zinc-silver deposit over 760 metres up to 31 metres wide and down to 210 metres in depth. Resources were estimated at 17 Mt grading 3.26% Zn and 39 g/t Ag. Barvue Mines Ltd ("Barvue") was subsequently created.

1952: Pershcourt carried out an underground exploration program totalling 17 holes and 375 metres (U1-1 to U1-4, U2-1 to U2-13 series) on the ABCOURT property. A three compartment shaft was sunk to a depth of 170 metres and 225 metres of drifting were excavated on two levels before work was stopped due to weakening zinc price.

Barvue operated its open pit from 1952 to 1957 for a total production of 5 514 000 short tons grading 1.13 oz/st Ag and 2.98% Zn. The open pit was mined over a length of 825 metres, a width of 150 metres and a depth of 75 metres (Figure 7).

1957: Barvue excavated a decline between the 76 m and the 152 m levels with 15 m spaced sub-levels. Underground work was stopped the same year due to falling zinc price. 1968-69: Pershcourt and Frebert Mines Limited conducted a surface drilling program on the ABCOURT property totalling 54 holes (FS-63 to FS-66 and P-37 to P-86 series).

1971: Merging of Pershcourt and Abitibi Silver Mining Corporation, successor of Frebert, to become Abcourt Metals Inc. The company signed an agreement with Jamieson Mines Ltd for a surface drilling program totalling seven holes and 1 144 metres (A-01 to A-07 series). An evaluation study was also performed.



Figure 7. Barvue open pit mine in 1953. In forefront, the open pit. In background, the surface installations. Note the short distance between the buildings and the edge of the pit. Source: «L'Abitibi Minière». Collection : Société d'histoire et de généalogie de Val-d'Or - Fonds Herby Goyette.

1974: NOREX (Noranda Exploration) optioned the Barvue claims, dewatered the underground workings, conducted a feasibility study and purchased the property.

1975: Rayrock Mines Ltd. and Ashland Oil Canada Ltd. performed a joint drilling program totalling 18 holes and 5 069 metres (RA-01 to RA-18 series) on the ABCOURT property. They also conducted metallurgical tests.

1977: NOREX carried out magnetic and electromagnetic surveys on the Barvue property, drilled two holes and sampled some parts of the sub-levels.

1980: The control of Abcourt Metals Inc was taken over by "Fonds Miniers Hinse" and became Les Mines d'Argent Abcourt Inc. (ABCOURT). The company carried out a 19-hole exploration program totalling 1 299 metres (80-01 to 80-19 series) along with metallurgical tests.

1981: NOREX studied the possibility to make a joint venture with ABCOURT.

1983-84: ABCOURT purchased the Barvue property from NOREX and proceeded with the dewatering and rehabilitation of the mine. Apart from one (1) hole drilled on Lamontagne claims (east of Barvue), ABCOURT drilled;

- 128 surface holes totalling 9 678 metres (83-20 to 83-139 and 84-140 to 84-147 series),
- 31 surface holes totalling 2 824 metres (84-148 to 84-178 series) and,
- 69 underground holes totalling 3 037 metres (84-ST-01 to 84-ST-59, 84-ST-99 to 84-ST-104 and 84-ST-125 to 84-ST-132 series).

The resources were confirmed by underground drilling.

Figure 8. Sigeom's generated compilation map showing the distribution of surface holes (green dots) drilled on the property. Note the lack of exploration work in the western part of the land holding.

1985-86: ABCOURT carried out a surface drilling program totalling nine (9) holes and 1 399 metres (85-01 to 85-09 series) and an extensive underground drilling program totalling 215 holes and 6 778 metres (85-ST-01 to 85-ST-215 series) in the Abcourt Area.

1986-89: The Barvue mine was connected to the Abcourt shaft with an internal ramp. The mine produced 697 016 short tons grading 3.85 oz/st Ag and 5.04% Zn between 1985 and 1990. An estimated 204 ounces of gold was recovered from the silver concentrate.

1990-1993: NOREX optioned the Abcourt-Barvue property and carried out an extensive exploration program. Apart from the geological, pedo-geochemical, magnetic, electromagnetic, gravimetric and geo-electrochemical surveys conducted over the areas, NOREX carried out the following diamond drilling programs;

- 1991: Three (3) holes totalling 1 324 metres (AB-91-01 to AB-91-03 series),
- 1992: Two (2) holes totalling 852 metres (AB-92-04 to AB-92-05 series),
- 1993: Four (4) holes totalling 2 468 metres (AB-93-06 to AB-93-09 series).

1997-2008: ABCOURT remained active on its property and carried out several drilling programs;

- 1997: One (1) 167 metres hole (AB97-38) on Lot 31, Range 7,
- 1998: Ten (10) BQ holes totalling 2 140 metres (98-1 to 98-10 series),
- 1999: Two (2) NQ holes totalling 285 metres (AB99-01 and AB99-02),
- 2003: Ten (10) holes totalling 530 metres (AB03-01 to AB03-10 series),
- 2004: Twenty-four (24) holes totalling 1 169 metres (AB04-01 to AB04-24 series),
- 2005: Forty-six (46) holes totalling 5 879 metres (AB05-01 to AB05-46 series),
- 2007: Ten (10) holes totalling 2 080 metres (AB07-01 to 10 series),
- 2008: One (1) 179 metres hole (AB08-01) on Lot 26, Range 7.

7. GEOLOGICAL SETTING AND MINERALIZATION

The Abcourt-Barvue area is located within the Abitibi geological Subprovince, a typical granite-greenstone terrane located in the south-eastern part of the Superior province of the Canadian Shield. With an area of 85 000 km^2, the Abitibi Belt is the largest greenstone belt of the world (Card. 1990) and also one of the richest mining areas (Hodgson and Hamilton., 1989; Poulsen et al., 1992). The Abitibi greenstone Subprovince extends approximately 700 km from the Kapuskasing Structural Zone in north-central Ontario eastward to the Grenville Front in the south-central Opatica gneiss and plutonic terrane, while to the south it is bounded by the Bellecombe sequence of metasediments.

7,1 Regional-Scale Geological Setting

The Abitibi Subprovince is divided in a "Northern Volcanic Zone" and a younger "South Volcanic Zone" (Ludden et al., 1986; Chown et al., 1992; Mueller et al., 1996). The Porcupine-Destor fault zone (PDF) is interpreted to be the limit dividing these two terranes. The Northern Volcanic Zone is interpreted as an older diffuse volcanic arc, 2730-2710 Mya and the Southern Volcanic Zone is interpreted as a younger arc segments, 2705-2698 Mya (Mueller et al., 1996). In the region of the

properties, the east branch of this main fault, which reaches the Timmins mining area to the west, is named the Porcupine-Destor-Manneville tectonic zone (see figure 8). The eastern extension of the Manneville tectonic zone is bounded by the NNE trending Laflamme River fault. Nevertheless, this limit could probably be extended to the east by the Courville tectonic zone which also constitutes the limit between the Landrienne Group and the Héva Group. The Abitibi greenstone belt is interpreted to result from island arc volcanism and is composed of volcanic and sedimentary sequences.

The Abcourt-Barvue area includes different tholeiitic and calc-alkalic volcanic sequences. The property sits in the south-central part of the "Northern Volcanic Zone", in the Harricana Group (see figure 8). From north to south, the stratigraphic pile can be described as follows; (1) Héva and Dubuisson Formations, (2) Landrienne Group (host of the Vendôme VHMS cluster), (3) Figuery Group (calc-alkalic in the northern part host of the Abcourt-Barvue volcanogenic deposit cluster and tholeiitic in its southern part) and, (4) Amos Group (tholeiitic). These Groups and Formations could be summarized as follows:

(1) The thickness of the Héva Formation varies from 3 to 5 km for over more than 100 km on an EW to ESE-WNW regional trend. This formation, poorly exposed on surface, is made up of felsic volcanics and andesitic to basaltic interflows which vary from massive to pillow lavas and local variolitic flows. The felsic volcanics are represented by brecciated dacitic to rhyolitic flows and thin pyroclastic layers which lie in the central part of the Vendôme property,

(2) The Landrienne Group is mainly composed of tholeiitic massive to pillowed basalts outcropping in the southern part of the Abcourt-Barvue property (Labbé, 1995). Thin rhyolitic flows are inter-layered within this formation. The contact between the Landrienne and the Figuery Group is difficult to outline as it is coincident with an east-west structure, the Abcourt deformation corridor, which is a two kilometre wide shear zone in a felsic agglomerate horizon (Labbé, 1995),

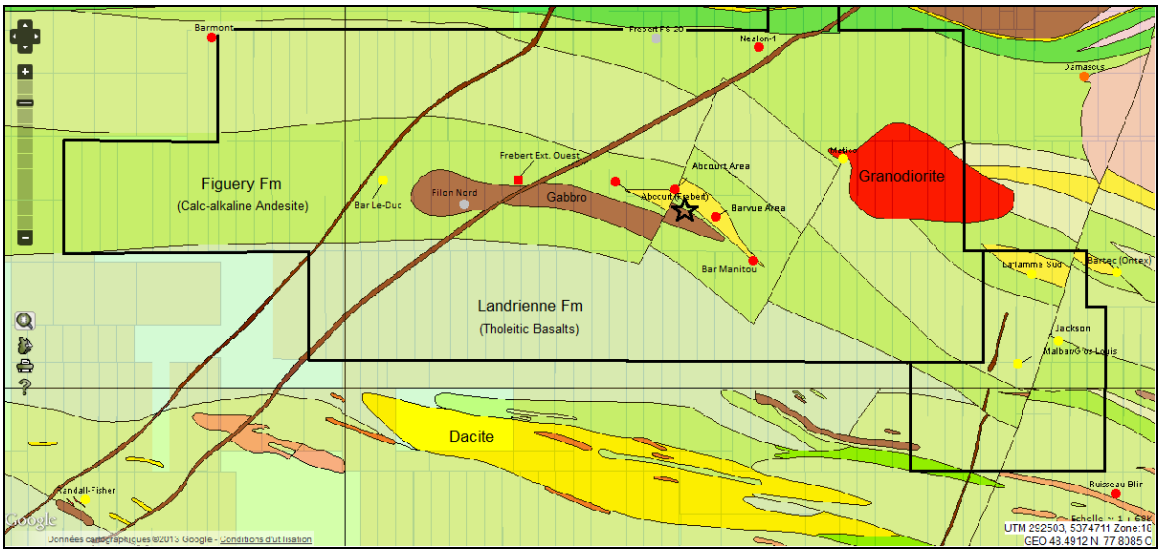

Figure 9. Regional geology of the property (modified from Sigeom)

(3) The Figuery Group is an EW, 3.5 to 7 kilometre wide geological unit bounded to the north and the south by regional faults. It is mainly composed of massive to pillowed andesitic flows and minor flow breccia. It also includes units of ash tuffs, lapilli tuffs and block tuffs associated

with decametric dacitic interlayers. The geochemical affinity of this group is tholeiitic to the south, and calc-alkalic close to the Abcourt deposit (Guay, 1998). Graphitic shales are also present and they can reach thicknesses up to 300 metres. These sediments are locally rich in nodular pyrite. The lateral extensions of these units can be traced by the airborne EM-Input survey carried out by AERODAT LTD in 1990,

(4) The Amos Group is composed of pillowed basalts of tholeiitic affinity. They are locally weakly amygdular and rarely brecciated. Some conformable sills and unconformable dykes are contemporaneous to the volcanics and vary in composition from peridotites to pegmatites. Previous field work carried out by Guay in 1998 shows that the contact with the Figuery Group is marked by a 250 to 400 metres wide graphitic sedimentary unit.

7.2 Local Geology

On the Abcourt-Barvue property, the volcanic sequence is represented by the Figuery Group which is bounded to the north by the Amos Group and to the south by the Landrienne Group. The Abcourt-Barvue deposit and related base metal occurrences are located in the Figuery Group. The area is affected by the Chevalier River anticline (Labbé, 1995).

The deposit is hosted in a volcanoclastic sequence characterize by tuffs and agglomerates usually strongly carbonatized (ankerite. siderite and calcite) and sericitized. Chlorite is usually restricted to intermediate to mafic volcanics rocks (Vachon, 1994). At Abcourt-Barvue, the Zn-Ag mineralization is located close to a major E-W shear zone (Barvue deformation corridor). This deformation zone consists of a talc/sericite tuffaceous horizon intensely carbonatized and sericitized. This extensive regional shear zone carries high above background zinc values in a zone up to 175 metres in width extending along the strike of the zone of shearing far beyond the limits of ore mineralization (Cornwall, 1956). U-Pb age dating of a dacite tuff intersected by borehole AB05-35 indicates that it has the same age (2706 ±3.3 Mya) than lithologies topping the Malartic Group in the Val-d'Or area (RP 2007-01).

The Abcourt-Barvue mineralized horizon strikes E-W in the western portion of the property. In the Abcourt shaft area, the mineralized horizon changes its strike from E-W to SE-NW in the Barvue portion of the deposit. On the property, the units have steep (75°) dips to the north with a well-developed E-W regional schistosity. The stratigraphic tops for these units have been documented in the field as being to the north.

Favorable felsic volcanoclastic rocks and graphitic shale units have been documented on the property along the Abcourt-Barvue trend but also elsewhere on the property such as in its northern portion (i.e. North zone area). The mineral potential of the Abcourt-Barvue trend extends at depth but also towards the west and to the south-east through the former Bar-Manitou zone.

On the Abcourt-Barvue property, magnetic anomalies located on the north-west and southwest sides of a granodioritic pluton, with some gravimetric anomalies and several electromagnetic (EM) anomalies indicate a potential for massive sulphides mineralization. In this area, pyrrhotite has been documented in diamond drill holes.

Ankerite and fuchsite have been recognized on surface in the south-western portion of the property. These minerals are found in close association with gold occurrences in the area (e.g. Swanson) and indicates that the Abcourt-Barvue also has a significant gold potential.

Geological Units of the Abcourt-Barvue Deposit

A marker tuff unit allows good stratigraphic correlation in the Abcourt-Barvue deposit area. The marker tuff horizon varies in thickness between 1 to 5 m and it is composed of bedded, light pale brown, quartz-carbonate millimetric beds to dark grey to black millimetric beds essentially composed of quartz with fibro-radial texture. This unit forms a hard and siliceous unit. In the thicker part of this marker unit and essentially in the east part of the deposit, the marker tuff contains quartz pebbles. The siliceous, finely bedded marker tuff unit contains silver and zinc values associated with dark layers usually in the upper part of the unit.

The geological units found in the Abcourt-Barvue deposit area and located north of the marker tuff unit are summarized as follows (from north to south):

1. Medium to dark grey graphitic tuff, varying from massive to bedded with sericite-quartz-graphite and argillite beds with 1 to 5% disseminated pyrite.
2. Green massive andesite with interlayers of grey tuff which varies from massive to finely bedded sericite and quartz-carbonate, which could host a graphitic horizon.
3. Pale grey, millimetric felsic tuff beds with green-brown intermediate tuff beds hosted in the central part of a strong deformation zone (locally with chalcopyrite veinlets).
4. Mixed zone of a fine grained, massive, green tuff and a beige finely grained and bedded tuff.
5. Carbonatized, sericitized and deformed coarse volcanoclastic rocks unit evolving from stratified agglomerate to coarser agglomerates at top of the unit.
6. Zn-Ag bearing, dark coloured, sub-rounded quartz-carbonate felsic agglomerate conformable with the marker tuff unit (Alain Vachon, 1994).

South and adjacent to the marker tuff unit and within the Abcourt-Barvue deposit, we can identify the following geological units (from north to south):

1. Grey tuff and agglomerate schist (GS) host of a major deformation zone. This unit is characterized by sericite and contains grey chert clasts. This unit is limited to the north by a fault gouge and could be derived from the adjacent agglomerate and tuff units (Alain Vachon, 1994).
2. Massive green-grey tuff to agglomerate at the top of the unit.
3. Gabbroic sills.

Figure 10. Close-up views of typical host rocks (from left to right); finely bedded "Marker" tuff horizon and felsic coarse fragmental volcanoclastic rocks, mineralized felsic volcanoclastic rocks (agglomerate), finely bedded "Marker" tuff horizon.

In the Abcourt-Barvue deposit area late N045° to N090° trending vertical faults are displacing the mineralization from 6 to 15 metres apart. Finally, a NNE trending fault caused an apparent

horizontal displacement of more than 300 metres to the south at the eastern limit of the Barvue pit.

Gélinas et al. (1984) subdivided the volcanites of the Blake River Group into stratigraphic units from tholeiitic to calc-alkaline. These are, from the base of the volcanic pile to the top; Tholeiitic unit of Rouyn-Noranda, Transitional unit of Duprat-Montbray, Tholeiitic unit of Pelletier, Calc-alkaline unit of Dufault, Tholeiitic unit of Trémoy, Calc-alkaline unit of Cléricy, Tholeiitic unit of Destor, Calc-alkaline unit of Reneault and, Tholeiitic unit of Dufresnoy.

The tholeiitic units are dominated by mafic lavas (basalts and andesites) with minor rhyolites. These units are composed of magnesium-rich basalts poorly developed at the bottom of the pile (Pelletier Unit) that grade to iron and titanium-rich andesites at the top (Dufresnoy Unit). This enrichment in iron is accompanied by an increase in K, Ba, Rb, Sr, Zr, Y, Nb and REE (Gélinas et al., 1984).

The calc-alkaline units are characterized by bi-modal volcanism in which the andesites and the rhyolites are very abundant. Most of the rhyolites are explosive in nature and are composed of fragments of variable sizes (volcaniclastites). The calc-alkaline andesites can be differentiated from the tholeiitic andesites by their higher Rb/Sr, Zr/Y, La/Sm and La/Yb ratios (Gélinas et al., 1984).

Mineralization

The Abcourt-Barvue mineralized zone has a thickness ranging from 2 to 30 metres. The deposit has a known east-west strike length of 2.2 km. Mineralization has been delineated by diamond drilling to a maximum vertical depth of 425 m below the surface. Mineralized horizons are dipping at 75° to the north (see sections in **Appendix V**).

Zinc and silver are the main metallic constituents of the Abcourt-Barvue deposit and these metals are associated with sphalerite, native silver and argentite. The presence of some gold and copper has been observed. Gold is usually associated with silver and copper occurs mostly at the eastern limit of the Barvue deposit.

The main mineralization which is mostly made up of disseminated and bedded sphalerite and pyrite (up to 10% of the rock) is described as:

- iron-poor, honey brown and dark colour sphalerite ($ZnFeS_2$), finely disseminated in the tuff agglomerate horizons concentrated generally to the north of the marker bed, with additional mineralization in the marker bed and in the shear zone.
- 1-2% disseminated pyrite (some encompassed within the sphalerite);
- minor galena (PbS), chalcopyrite ($CuFeS_2$), native silver (Ag) and proustite (Ag_3AsS_3).

The thickness of the mineralized horizon tends to increase eastward, most of the sulphides being located in the Barvue area. Generally speaking, we can observe a zinc enrichment in both footwall and hanging walls of the mineralized zone which are generally separated by lower grade marginal material. These two sub-parallel zinc-enriched units are currently known over a total length of 2.2 km to a vertical depth of 600 metres (Hole AB-92-05) in the mine sector (Vachon, 1994).

The gangue minerals include siderite, quartz, chlorite, chloritoïd, sericite, illite and rhodocrosite (Cornwall, 1955).

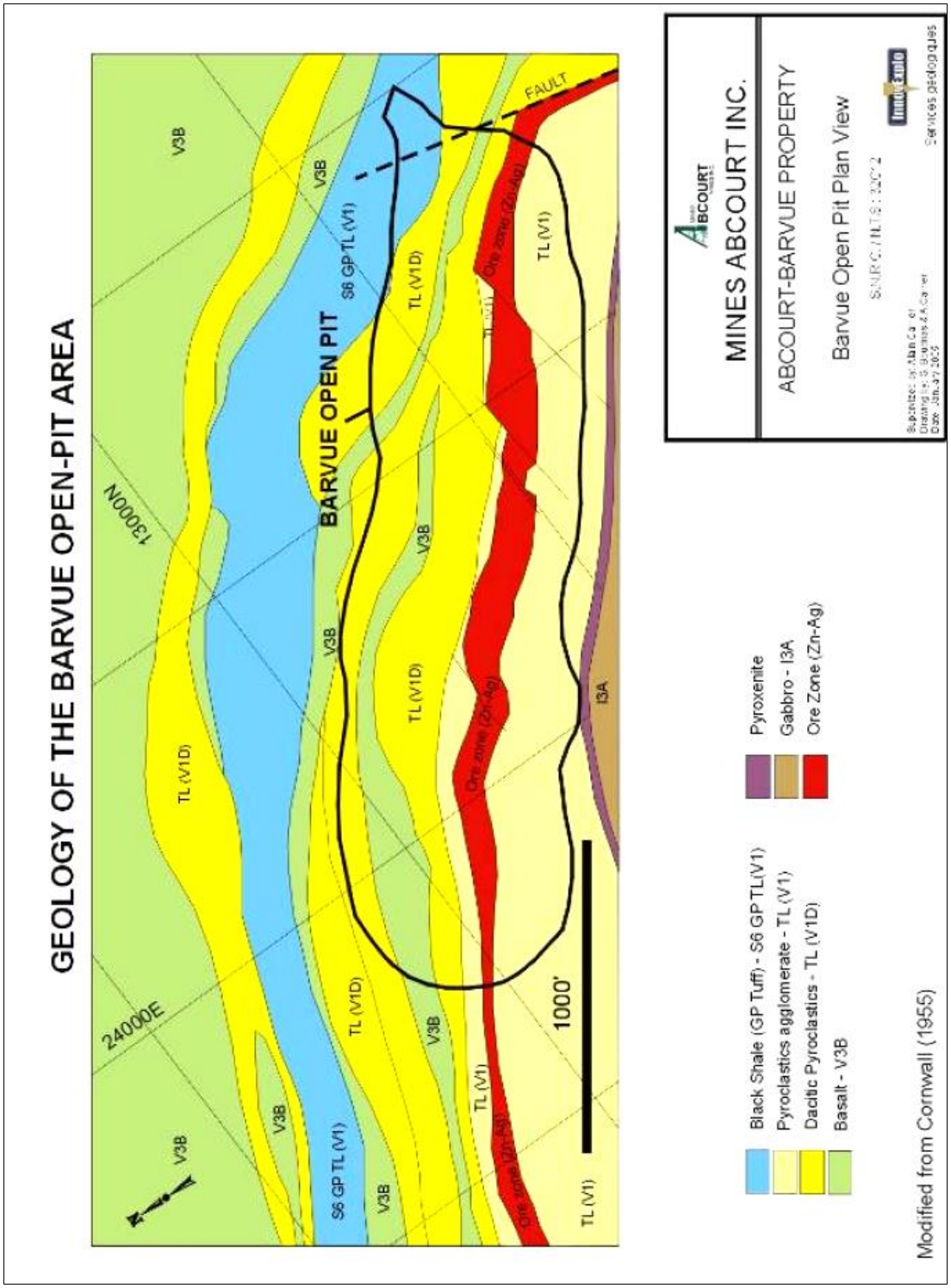

Figure 11: Geological plan view of the Barvue open pit area. (Source: Innovexplo's Technical Report, March 2005).

8. DEPOSIT TYPES

The Abcourt-Barvue and the entire Barraute area is hosting a wide range of mineralized deposits; an asbestos chrysotile deposit (e.g. Canadian Bolduc Mine), Ni-Cu-PGE occurrences (e.g. Consolidated Mogador), Volcanic-Hosted Massive Sulphide (VHMS) deposits (e.g. Vendôme deposit), syenite-associated disseminated gold deposits (e.g. Swanson), related Cu-Mo-Au porphyry occurrences (e.g. Michaud no.1 and no.2), Mo-Bi and Li-Be deposits associated with S-type granitoids (e.g. Québec Lithium and Molybdenite Corporation mines) and orogenic lode gold deposits (e.g. Bartec).

The succession through time of different ore deposit environments may indicate crustal thickening, from typical near-surface volcanogenic mineralized hydrothermal systems (2715-2700 Mya), to deep seated porphyry-style and syenite-associated disseminated gold systems (2682-2672 Mya), and deeper settings for orogenic lode gold deposits (< 2670 Mya) mineralized systems. This evolution through time is explained by the paleotectonic evolution of the Abitibi greenstone belt.

The Héva formation hosts a volcanic massive sulphide deposit known as the Vendôme deposit. Small gold shear zone deposits occur in the immediate vicinity. A nickel-copper showing (Mogador-Vendôme, Ni) was also discovered S-W of the Vendôme deposit in the Héva formation and in contact with an intrusive.

The Abcourt-Barvue silver-zinc deposit is classified as **disseminated volcanogenic sulphide deposit**. It shares numerous similarities with the Mattabi-type volcanogenic sulphide deposit. The zinc and silver sulphides mineralization is composed of disseminated and bedded sphalerite and pyrite found in close association with felsic volcanoclastic rocks.

Exploration tools and guidelines for the prospecting and delineation of volcanogenic sulphide mineralization are well documented and usually involve a multi-disciplinary approach (e.g. geophysics, geochemistry, and volcanology).

9. EXPLORATION

There is no relevant exploration work other than drilling to report.

10. DRILLING

ABCOURT carried out a 72-hole diamond drilling program totalling 18,103 metres from October 2010 to January 2012. The holes were drilled at shallow depth (125 to 300 vertical metres from surface) along the west portion of the Abcourt-Barvue deposit. This area was conveniently called the "Abcourt Area" by the Author in this report. The main objective of the Company was to carry-out in-fill drilling around silver-zinc intersections already known from previous diamond drilling programs.

The set-up and drilling pattern of each hole was laid-out by Mr. Renaud Hinse, Mining Eng. and President of ABCOURT. Mr. Eugène Gauthier, Ing., geological consultant, supervised the diamond

drilling program until October 2011 when he left the Company. He logged and sampled 71% of the core brought by the drillers to the core logging facilities installed at the mine site. Mr. Gauthier is a senior geologist with 30 years of experience in exploration and production for gold. Miss Adriana Jerez, a junior geologist, was fully involved in the final phase of the program from September 2011 until January 2012.

The BQ size core was recovered by Forage Spektra Inc (formerly Forage Mercier) of Val-d'Or, and each hole was spotted in the field with a Geneq SXBlue Mapper unit having a precision of 1 metre. The "in-the-hole" surveys were performed with a rented Flex-it instrument capable of measuring the azimuth, dip and magnetic field (in nanotesla) for each 30-metre depth intervals. As the area is swampy and poorly drained, all the holes were plugged and cemented to avoid excessive water infiltrations from surface. When possible, casing rods were removed and replaced by a 3 metre long "PVC" plastic tube identified with an aluminum tag wearing the borehole ID. The mineralized intervals were kept in their original wood boxes and stored in a garage at the Abcourt-Barvue's mine site.

The proportion of sampled core versus un-sampled core is varying from 6 to 32% for an average of 19%. The core recovery is generally very good. Based on the Author's observations, the sample quality is good and the samples are generally representative of the mineralized intervals.

A longitudinal view and representative examples of drill sections through the mineral deposit are presented in **Appendix V**.

Hole ID	UTM Coordinates (NAD 83)			Az	Dip	Depth	Hole ID	UTM Coordinates (NAD 83)			Az	Dip	Depth
	East	North	Elev.	(°)	(°)	(m)		East	North	Elev.	(°)	(°)	(m)
AB 10-01	301611	5378391	317	180	-67	195	AB 11-37	301373	5378483	317	174	-67	279
AB 10-02	301580	5378395	317	180	-68	228	AB 11-38	301372	5378457	317	175	-67	240
AB 10-03	301582	5378410	317	180	-68	195	AB 11-39	301639	5378393	318	175	-67	219
AB 10-04	301554	5378415	317	180	-67	213	AB 11-40	301640	5378413	318	175	-67	249
AB 10-05	301524	5378444	317	180	-67	243	AB 11-41	301671	5378408	316	175	-67	249
AB 10-06	301522	5378414	317	180	-67	207	AB 11-42	301685	5378397	316	175	-67	223
AB 10-07	301197	5378565	318	180	-67	249	AB 11-43	301702	5378438	317	175	-67	276
AB 10-08	301194	5378508	317	180	-67	171	AB 11-44	301701	5378412	315	175	-67	249
AB 10-09	301138	5378555	320	177	-67	246	AB 11-45	301715	5378386	315	175	-67	228
AB 10-10	301134	5378523	320	177	-67	204,8	AB 11-46	301732	5378433	316	175	-67	270
AB 10-11	301077	5378607	316	176	-67	279	AB 11-47	301731	5378404	317	176	-67	234
AB 10-12	301076	5378571	317	176	-67	246	AB 11-48	301342	5378459	318	175	-67	210
AB 10-13	301075	5378541	316	177	-67	192	AB 11-49	301327	5378435	317	176	-67	180
AB 10-14	301046	5378605	316	176	-67	279	AB 11-50	301315	5378510	318	175	-67	240
AB 10-15	301045	5378564	315	177	-67	225	AB 11-51	301284	5378527	316	175	-67	264
AB 10-16	301015	5378575	315	176	-67	261	AB 11-52	301282	5378495	316	175	-67	213
AB 10-17	301014	5378545	315	177	-67	201	AB 11-53	301283	5378471	318	176	-67	192
AB 10-18	300987	5378590	314	175	-67	270	AB 11-54	301255	5378550	318	175	-67	269
AB 10-19	300986	5378554	315	176	-67	223,3	AB 11-55	301255	5378516	318	175	-67	240
AB 10-20	300956	5378597	315	175	-67	267	AB 11-56	301253	5378455	319	177	-67	165
AB 10-21	300954	5378552	316	176	-67	204	AB 11-57	301227	5378578	316	174	-67	300
AB 11-22	300927	5378596	314	175	-67	264	AB 11-58	301226	5378525	317	175	-67	235
AB 11-23	300926	5378571	314	175	-67	210	AB 11-59	301224	5378489	318	177	-67	201
AB 11-24	300925	5378550	316	177	-67	177	AB 11-60	300871	5378681	318	174	-67	336
AB 11-25	300898	5378596	319	170	-67	240	AB 11-61	300868	5378627	319	176	-67	267
AB 11-26	300897	5378571	318	175	-67	195	AB 11-62	300867	5378596	322	177	-70	231
AB 11-27	300897	5378549	317	172	-67	171	AB 11-63	300866	5378706	317	172	-78	404
AB 11-28	301433	5378453	317	175	-67	270	AB 11-64	300633	5378760	319	172	-74	78
AB 11-29	301461	5378455	317	174	-67	291	AB 11-64A	300633	5378760	319	172	-63	417
AB 11-30	301461	5378433	317	175	-67	261	AB 11-65	300605	5378657	320	175	-67	399
AB 11-31	301461	5378408	318	175	-67	239	AB 11-66	300607	5378632	321	177	-60	273
AB 11-32	301492	5378452	318	174	-67	285	AB 11-67	300928	5378627	318	176	-70	306
AB 11-33	301489	5378410	318	175	-67	222	AB 11-68	300930	5378672	322	176	-72	390
AB 11-34	301403	5378480	317	174	-67	294	AB 11-69	300989	5378657	318	176	-69	402
AB 11-35	301403	5378455	316	175	-67	267	AB 11-70	301048	5378655	316	176	-72	381
AB 11-36	301402	5378427	316	175	-67	238	AB 11-71	301108	5378623	316	175	-72	371

Table 4. Borehole parameters from the 2010-2011 diamond drilling program



Figure 12. From upper left to bottom right; PVC casing of hole AB11-65 beside casing of historic hole FS-06 (red flag to the left), drill set-up of hole AB11-64, drill set-up of hole AB11-46, mineralized interval in hole AB10-07, mineralized interval in hole AB11-44, close-up of lapilli tuff (agglomerate?) in hole AB11-44, mineralized zone in hole AB11-65 followed by a unit showing a poor RQD and, mineralized interval of hole AB11-68 showing complementary samples taken by the Author in May 2013.

11. SAMPLE PREPARATION, ANALYSIS AND SECURITY

Sampling Method

The core logging and sampling was done by Mr. Eugène Gauthier and Miss Adrianna Jerez at the Abcourt-Barvue mine site.
Sampling intervals are determined by the geologist depending on the nature of alteration and the presence of sulphide mineralization. Zinc-bearing horizons are generally circumscribed to silicified and sericitized zones having 2 to 20 metres in width along the core.

The sampling method is straightforward. After logging, the sections to be assayed are identified in the core box. The core is then split at the mine site using a diamond core saw, bagged, tagged and stored before being collected by the lab's employee and shipped directly to Ste-Germaine-Boulé. The other half of the core is kept into the wooden box for further analysis or as reference. As a general procedure, ABCOURT is only keeping the core sections that are split along with the first and the last box of each hole. The remaining (full) core is kept a little time after the reception of the assay results and thrown out in the back yard. As the core is not photographed, there is no record of the geological units intersected before or between mineralized zones other than the core description itself.

A total of 2 669 samples were assayed for silver (in ppb) and zinc (in ppm) by Techni-Lab S.G.B. Abitibi Inc. ("**Techni-Lab**") a wholly-owned member of the Activation Laboratories Ltd. ("**Act-Lab**" or "ACT") Group in Ste-Germaine-Boulé.

All samples received at Techni-Lab are dried and weighed prior to being processed. Sample material is crushed in a jaw and/or roll crusher (70% passing 9 meshes). Ground material is split with a rifle splitter to obtain a 250 gram sub-sample. The sub-samples are pulverized in a "flying disk" or a "ring and puck" type grinding mill to give a pulp (85% passing 200 meshes). The remaining of the crushed sample (reject) is returned into the original plastic bag.

The silver and zinc content of each sample were determined by inductively coupled plasma atomic emission spectroscopy (ICP-AES) under code number TMT-G5F. Assay results grading over 1 000 g/t were re-analyzed by the gravimetric method. Assay results are sent electronically to R. Hinse, president of ABCOURT, and the geologist in charge of the diamond drilling program. Assay certificates are sent by post mail at ABCOURT's main office in Rouyn-Noranda (Évain).

Quality Control Program

The conformity of Techni-Lab to the standards of its own industry was verified by the Standards Council of Canada under CAN-P-1579 "Guidelines for the Accreditation of Mineral Analysis Testing Laboratories" and CAN-P-4E "General Requirements for the Competence of Testing and Calibration Laboratories (Adoption of ISO/IEC 17025)" specifications.

ABCOURT shipped all its core samples to Techni-Lab. This lab follows QA/QC procedures which consist in the introduction of mineralized standards, trace elements (blank) and field duplicates for each batch of twenty-four (24) samples. Each set comprises one blank in the first third, one duplicate in the second third and three standards in the last third. The position of each blank is incremented of one position, from one set to another and it returns to the beginning of the set

after the eighth set. The blank is used to detect any contamination during the sample preparation. The pulp duplicate is used to determine the reproducibility of the assay results and the standard is used to monitor the precision of the equipment.

Techni-Lab is currently using three (3) certified standards and one (1) certified very low grade "blank" for each batch of samples sent by ABCOURT to their laboratory:

1) GBM908-5, 10 and 14 which are certified reference materials prepared and sold by Geostats Pty Ltd in Australia,
2) SU-1b is a "blank" (6.36 ppb Ag and 235 ppm Zn) certified reference material issued in 2009 by CANMET.

The Author didn't observed any significant analytical bias in the standard samples assayed by Techni-Lab.

ABCOURT didn't put in place a quality program to secure the validity of its assay results during the diamond drilling program. The reason invoked by ABCOURT is; *"…as the lab can identify the standards* (a standard is a pulp sample, not a core sample)*, this becomes a futile operation (R. Hinse)."* The Company prefers to check the assay results after the completion of the diamond drill program in sending the pulp samples of significant intersections to two other laboratories. As both the pulps and the rejects are stored at the mine site, this operation can be carried out a long time after the reception of the original assay results.

12. DATA VERIFICATION

During this NI 43-101 technical report, the Author reviewed all data available which was collected and placed at its disposal by Mr. Renaud Hinse, President of the Company. The Author visited the Abcourt-Barvue property in September 12-13 of 2012, in November 21-22 of 2012 and in January 10, April 11 and May 14 of 2013. As the technical data of the property is located at the Elder mine, the Author had to work several days in Rouyn-Noranda. These site visits included;

- Selected core review of mineralized and un-mineralized intervals of the Abcourt Area including a survey of some drill set-up, complementary sampling and lithological observations,
- Review of the internal reports, sets of old diamond drill sections, plan views of the geology and sampling data from previous operations,
- Selection of pulp samples from the original assay lab to be compared with two other independent labs for accuracy and repetitivity,
- Validation of the drill hole database; during this step, the geological data related to the boreholes is checked and compared to its representation on sections and longitudinal plans,
- Definition of the size of mineralized blocks following the precepts of the CIM Definition Standards of 2010. The mineralized outline was taken from a section to section geological interpretation carried out by ABCOURT which is based on past production and field experience,
- Categories of mineral resources allocation based on the amount of information provided by the old stopes, composite muck or chip samples, surface diamond drilling and underground definition drilling intersections.

Visit of Drill Set-ups

Each of the holes drilled on the Abcourt-Barvue property was surveyed in-house by Rachel Charette, surveyor and draft person, with a GENEC Recon (Pocket PC) GPS having a precision of ± 1 metre. The UTM Nad 87 system of coordinates was used and the data was transferred in mines coordinates from permanent field stations already surveyed by Corriveau et Associés Inc in October 2010. In November 2012, the Author has visited 30% of the set-up drilled on the west side of the Abcourt-Barvue deposit. With the use of his handheld Garmin GPSmap 60cx unit, the Author has observed that;

- Most of the drill set-up had a plastic PVC pipe in place of the regular casing used to penetrate the overburden. Measurements are indicating that they were almost all drilled to the south at steep angles (60-70°),
- An aluminum tag was clamped to each of the PVC pipes with the borehole identification. On my way to the drill set-up of borehole AB11-44, the tag was indicating the one of the 43. That same anomaly was observed for holes AB11-41, 42 and 43.

Deviation of the Holes in Azimuth and Dip

Moreover, 30 metre-spaced "Flex-it" azimuth, dip and magnetic measurements were taken by the drilling company's operators for all the holes. These measurements are indicating that the holes are generally dipping from 0.6 to 1.1° for a lateral deviation of 1.3 to 2.0° for every 30 metre in a 250-metre deep hole. These deviations are acceptable considering the relatively shallow depth of the holes. The Author considers that, if exploration below 300 vertical metres is justified, the use of NQ core size would help maintain straighter borehole deviations.

Core Observations

At the time of the visits it was possible to see the core drilled by ABCOURT in 2010 and 2011. The Author has made a comparison between the unit's description (log) and what he was seeing in the core. The descriptions are generally concise making possible the correlation of the main units from section to section. However, it was observed that the quality of work was inconsistent for the last logs. The mine term "Gray Schist" or "GS" was not used by the geologists despite they clearly identified a high sericite and, to a lesser extent, chlorite alteration zone where the GS was expected to be intersected. On the other hand, there are few mentions of the "Marqueur" horizon (a highly silicified unit marking the footwall of the main Ag-Zn mineralization). Even if the faults and main schistosity are well described, the logs are suffering from a lack of information on the core recovery and rock quality designation (RQD) measurements for almost all the holes. From what I observed myself, the RQD was good (75-90%) in the mineralized zones and in the average (50-75%) in the Gray Schist. The reader can refer to **Appendix II** for more details about RDQ measurements.

After having done a random examination of the diamond drill logs, it was found that the core recovery was excellent (95%). However, it was also observed that 10 to 15% of the mineralized zone was lost in borehole AB11-65 (Figure 13). As this particular area is highly fractured, a better core recovery would have been possible with a NQ size core diameter. Nevertheless, the Author believes that the majority of the samples taken are generally representative of the mineralized intervals.



Figure 13. Mineralization of borehole AB11-65 locally showing a poor RQD and 10-15% of lost core.

Visit at the Assay Laboratory's Installations

The Author has visited the Techni-Lab (Act-Lab) installations at Ste-Germaine-Boulé on February 8, 2013. The place was considered clean and well maintained despite its exiguity. The lab can process up to 15 000 samples in a month. The assay sheets are manually filled, scanned and stored in a safe place located outside the lab for a minimum period of five years. The visit was led by Mr. André Caouette, a competent person having more than 30 years of experience in the mineral industry. A Bachelor in chemistry was also present during my visit. As a professional, his main responsibility is to maintain the quality of the assay results for Techni-Lab which is a subsidiary of Activation Laboratories Ltd near Hamilton, Ontario.

Presentation of the Assay Results

The Author has used the assay sheets and assay certificates delivered by Techni-Lab to validate most of the assay results appearing in the log reports. They consist in Excel spreadsheets containing sample numbers and assay results. The laboratory uses a relatively standard file format. Assay certificates contain results of standards (3), duplicates and blanks.

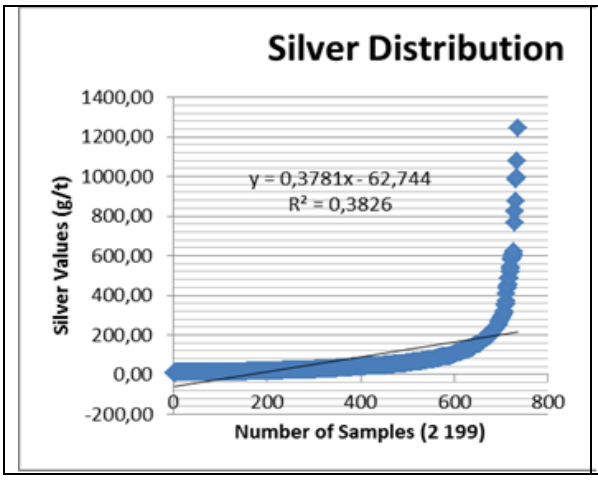

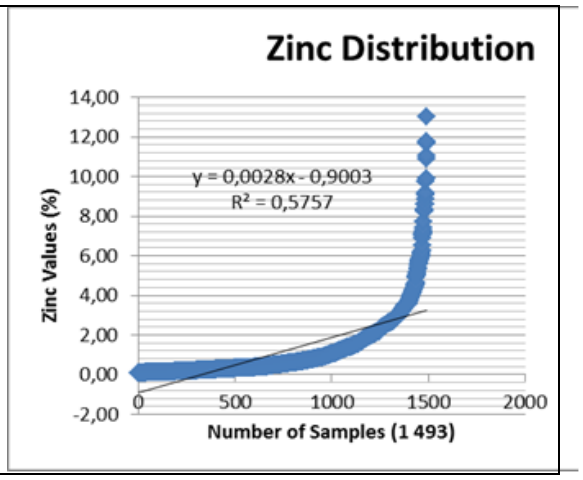

Figure 14a. Distribution of silver for 736 assay results grading more than 10 g/t Ag.
Figure 14b. Distribution of zinc for 1 492 samples grading more than 0.10% Zn.

Most of the silver values (97%) are grading under 150 g/t. The zinc values are generally grading about 3% Zn. Figure 14a shows the distribution of silver values (x=2 199) from 10 to 1 244 g/t Ag for an average of 27,49 g/t. Figure 14b shows the distribution of zinc values (x=1 493) from 0.10 to 13% Zn for an average of 1.17% Zn. The average length of the 2 669 samples taken is 1.29 m.

Quality Control on Selected Samples

In order to validate the quality of the assay results provided by Techni-Lab, the Author has selected 54 pulp samples from holes AB10-07 (no. 3317 to 3336), AB11-34 (no. 85407 to 85414, 85417 to 85421), AB11-44 (no. 85807 to 85814), AB11-65 (no. 18807 to 18812), AB11-67 (no. 18873 to 76, 18878 and 18879). From these 54 samples, 21 were grading less than 2% ZnEq (ZnEq; the combined values of silver and zinc), 27 were grading between 2 and 10% ZnEq, and 6 were grading over 10% ZnEq. The pulp samples were re-assayed by ALS-Chemex in Val-d'Or, Québec and Accurassay in Thunder Bay, Ontario. ALS-Chemex is a Standards Council of Canada certified laboratory (certification n° 689). Accurassay is an ISO 9001:2000 certified laboratory that routinely performs assaying for junior mining companies. The results of these assay re-checks are shown in **Appendix III**.

The graphs below show plots of this data (Figures 15 and 16).

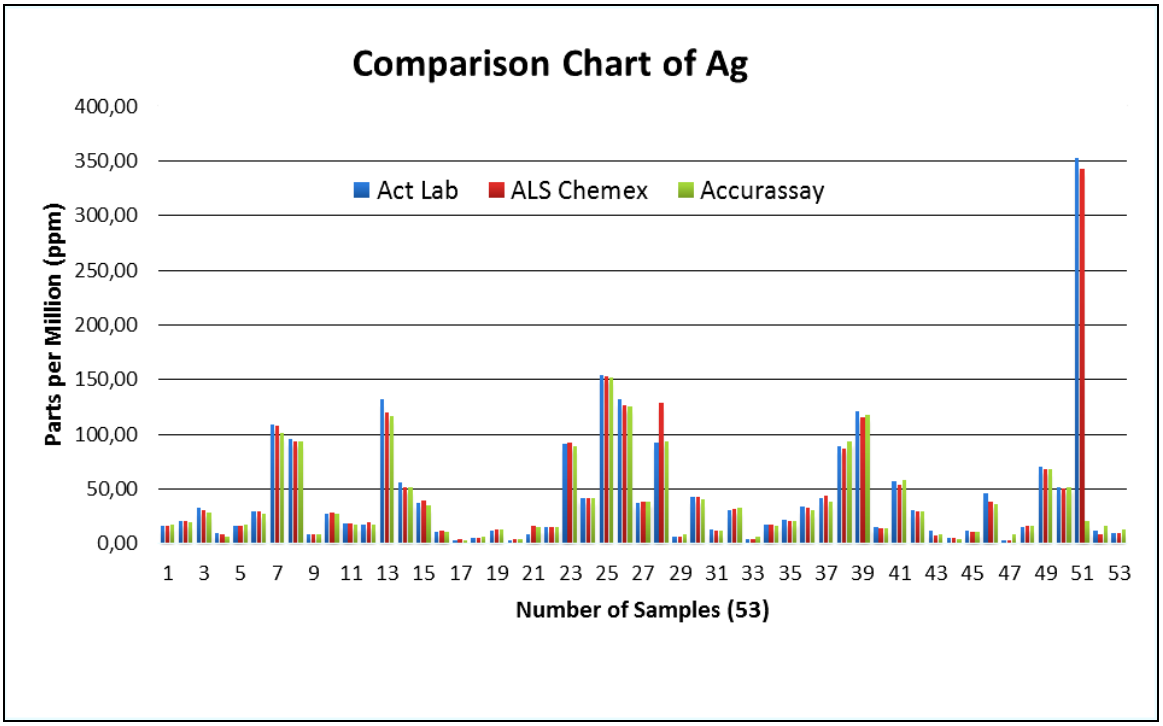

Figure 15. Comparison chart of silver values from Techni-Lab (blue), ALS-Chemex (red) and Accurassay (green). Overall, the values are quite similar despite Techni-Lab's slight deviation for higher grades.

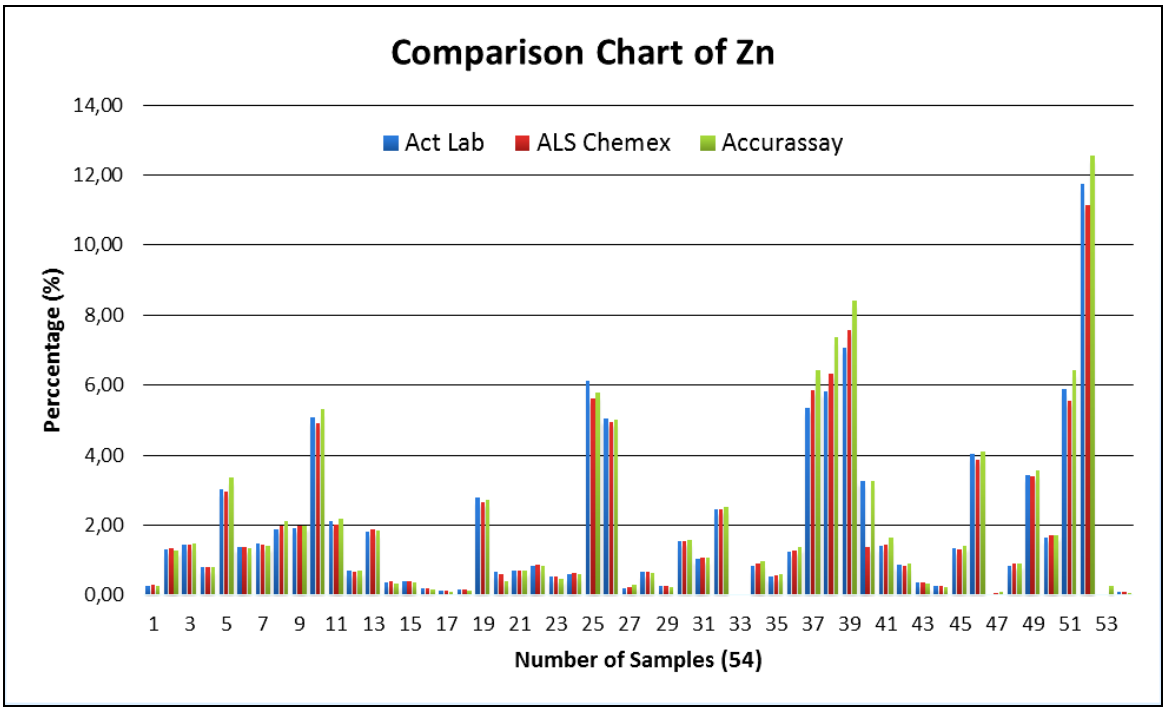

Figure 16. Comparison chart of zinc values from Techni-Lab (blue), ALS-Chemex (red) and Accurassay (green). The values are in the same range with a slight deviation towards higher grades for Accurassay.

There are seven (7) sampling results where Accurassay was slightly off the other labs for the zinc results but nothing that indicates an out-of-control situation nor an inability to provide accurate data. Nevertheless, Accurassay have completed re-assays on these seven samples deemed to differ enough to warrant such effort. In all instances, the re-assays verify the initial results and, in all but one case, the re-assay results are somewhat closer to the other labs' results. The Author believes that the degree of variation is within the realm expected for assays on large numbers of samples. Indeed, the other labs show deviances on several occasions as well. It is showing the importance to compare results as a whole and not individually.

With the exception of sample no. 19202, which is far over the cut-off grade of 514 g/t Ag used by ABCOURT, Techni-Lab's assay results for both silver and zinc compare well with the two other laboratories. From these 53 samples, a group of 27 samples shows assay results ranging from 2 to 10% ZnEq which represents "ore grade" mineralization (Table 5). In this group, the assay results are quite similar for the three laboratories. In fact, the average grades of Techni-Lab for silver and zinc are within a range of 5% from the two other labs.

Moreover, the 21 samples selected in mineralization grading less than 2% ZnEq are showing an average difference of 9% for silver and 2% for zinc. If taken solely, some major differences (+10%) can be observed from lab to lab in assay results. These should be taken more as material differences (scarcity of metal and statistical representativity of a single 30-gram pulp sample) than inaccuracies in the labs results.

ORIGINAL	VALUES ACT		VALUES	NEW	VALUES ALS		VALUES ACC	
SAMPLE ID	Ag	Zn	In ZnEq	SAMPLE ID	Ag	Zn	Ag	Zn
85413	37,90	0,20	2,08	19165	38,91	0,22	38,06	0,29
3331	37,20	0,39	2,23	19186	39,34	0,41	35,50	0,36
3318	20,70	1,29	2,31	19173	21,38	1,36	19,85	1,28
3325	8,20	1,91	2,32	19180	8,20	1,98	8,70	1,98
18807	31,06	0,86	2,40	19192	29,33	0,83	29,59	0,89
85410	41,30	0,61	2,65	19162	41,59	0,62	41,99	0,60
3322	29,70	1,37	2,84	19177	29,86	1,37	27,39	1,32
85809	34,20	1,24	2,93	19153	33,13	1,26	30,28	1,36
3327	18,50	2,10	3,02	19182	18,53	2,02	17,08	2,20
3319	33,30	1,43	3,08	19174	30,83	1,46	28,46	1,48
3330	56,30	0,36	3,15	19185	51,87	0,39	52,20	0,34
3335	12,30	2,78	3,39	19190	12,77	2,66	12,62	2,74
85418	42,60	1,53	3,64	19168	43,22	1,54	40,75	1,58
3321	16,50	3,01	3,83	19176	16,69	2,95	17,54	3,37
85420	31,20	2,44	3,98	19170	32,27	2,45	33,17	2,50
85813	15,60	3,27	4,04	19157	13,79	1,39	14,47	3,28
85814	56,90	1,40	4,22	19158	54,02	1,44	58,16	1,65
18875	51,70	1,66	4,22	19200	50,64	1,70	51,20	1,72
85409	91,60	0,53	5,07	19161	92,55	0,53	88,86	0,46
85414	92,50	0,67	5,25	19166	129,21	0,66	93,14	0,64
18811	46,40	4,02	6,32	19196	38,83	3,87	36,33	4,12
3326	27,50	5,09	6,45	19181	29,03	4,90	26,96	5,32
3324	96,30	1,87	6,64	19179	94,07	1,98	93,87	2,13
3323	109,00	1,46	6,86	19178	107,49	1,45	101,41	1,40
18874	70,00	3,43	6,90	19199	68,62	3,39	67,93	3,55
85810	41,40	5,35	7,40	19154	43,92	5,87	38,86	6,42
3329	132,70	1,80	8,37	19184	120,12	1,89	116,78	1,84
Average	**47,50**	**1,93**			**47,79**	**1,87**	**45,23**	**2,03**

Table 5. List of the 27 samples grading between 2 and 10% Zinc Equivalent (ZnEq) showed in increasing order. The averages of Techni-Lab are somewhere between the two other labs for both silver and zinc.

The same comments apply for the five samples grading more than 10% ZnEq which were re-assayed by ALS-Chemex and Accurassay. In this case, it is also materially difficult to reproduce the values initially obtained by Techni-Lab because of a higher than the average metal content in the pulp sample. Despite this, the bias between the three labs was quite acceptable; 3% for silver and 10% for zinc.

Sample 19202 is an outlier grading 4 696 g/t Ag (151 oz/t) over 1.30 metre which was intersected in hole AB11-67. A second pulp was prepared by Techni-Lab from the rejects and it was sent to the other labs. The high grade values were confirmed by the two labs for both silver and zinc. This

high silver value is quite uncommon as, from the 25 658 samples collected from surface and underground holes, only 193 of them are grading more than 514 g/t Ag. From that population, only two other samples (H-14453 in borehole 85ST-192 and H-17929 in borehole 87ST-59) have better silver metal content by core length.

13. MINERAL PROCESSING AND METALLURGICAL TESTING

In this NI 43-101 Report, the Author used the information prepared by qualified persons to give the reader a summary of past mining operations on the Abcourt-Barvue project. While exercising all reasonable diligence in checking and confirming it, the Author cannot guarantee the accuracy of these results. The Author did not proceed with any metallurgical testing nor any mineral processing test whatsoever. All the information available from previous milling tests and milling operations is reported in Hinse 1999 (volumes 3 and 4), Roche 1999, InnovExplo 2005 and Genivar 2007.

To obtain more information on this section, the reader should refer to the Technical Report written by Mrs. Marc Lavigne, Mining Eng. and Florent Baril, Metallurgical Eng. entitled "Abcourt-Barvue Project, Barraute, Quebec. Technical Feasibility Study Report on the Abcourt-Barvue Deposit.", dated February 15, 2007 and filed with SEDAR on February 14, 2007.

13.1 Previous Milling Operations

The following sub-sections were written by InnovExplo in 2005. The Author kept the historical values in their original imperial system in order to present the raw data and avoid any confusion. This has not changed the observations to bring or the conclusions to make for the needs of this report.

> "From 1952 to 1957, the Barvue ore was processed through a concentrator with a design capacity of 4 000 st/day. The head grade at that time was approximately 41.14 g/t (1.2 oz/st) Ag and 3.0 % Zn.
>
> "From 1985 to 1990, the Abcourt-Barvue ore was custom milled by Noranda at Matagami (now Glencore). The average head grade over that period was 131.66 g/t Ag (3.84 oz/st) and 5.04 % Zn.
>
> "The results obtained over these two periods show that there was no change in the treatment characteristics of ores with different grades."

13.2 Tonnage and Grade Reconciliation - 1952 to 1957 Period

> "Nobody ever found the original calculation of the Barvue open pit mineral reserves but, in January 1954, the mine reported "ore reserves" of 7 million short tons grading 3.12% Zn and 1.12 oz/st Ag. Over the previous 13 months, the mine had produced 1.43 million short tons of ore with an estimated grade of 1.03 oz/st Ag and 2.88% Zn. This estimate was based on the November 1952 to October 1953 reported production of 1 230 890 short tons grading 1.03 oz/st Ag and 2.88% Zn and an estimated production of 199 000 short tons in November and December 1953 with the same grade.

"If this production is added to the January 1954 calculations, the original ore reserves totalled 8.43 million short tons grading about 3.08% Zn. The ore reserves, calculated over a strike length of 2 500 feet, were based on a series of forty-six (46) surface holes drilled approximately at the -150-foot elevation and fourteen (14) other surface holes drilled at around the -450-foot elevation.

"The pit was excavated to a depth of 250 feet and then the decision was made to go underground. Outside the pit limits and above the -250-foot elevation, 1.2 million short tons of ore was left in place as the crusher was located too close to the pit wall and the required waste stripping had not been done.

"Taking into account the current depth of the pit and the ore left in place, the pit ore reserves were about 5 million short tons grading 3.08% Zn.

"The pit produced 5 million short tons grading 1.11 oz/st Ag and 2.94% Zn. Reconciliations between the ore reserves and the pit production indicate that the tonnage factor was 100%, the zinc grade factor was ((2.94 x 100) / 3.08) ±95.5% and the silver grade factor was 99%. For such a low density of diamond drilling, the concordance between the ore reserve estimate and production was very good."

13.3 Comparison Between Sampling Methods - 1986-1990 Period

"Table 6 shows the historical production of ABCOURT and compares the reconciliations made between broken, extracted and milled short tons from 1986 to 1990. It indicates that the Avoca mining method used a 10% dilution factor. The table also shows the average grades obtained by different methods of sampling. The chip samples grade is higher than the muck samples grade, even after allowing for the dilution of the ore. The silver grade of the muck samples compared very closely with the calculated silver grade at the mill. The zinc grade of the muck samples was however 8% higher than the mill head grade.

Period Terminated June 30th	Blasted Ore			Extracted Ore			Milled Ore		
	Tons	Analysis (1)		Tons	Analysis (2)		Tons	Analysis (3)	
		Ag (oz/st)	Zn (%)		Ag (oz/st)	Zn (%)		Ag (oz/st)	Zn (%)
1986	135 505	4,89	6,60	137 245	4,67	6,11	136 886	4,42	5,77
1987	128 051	5,09	6,54	148 895	4,70	5,59	143 662	4,69	5,38
1988	144 697	5,24	6,18	152 279	4,62	5,06	140 413	4,90	4,94
1989	89 878	2,99	5,74	121 282	3,09	5,31	118 458	3,04	4,48
1990	136 276	2,97	5,71	138 241	2,24	5,31	157 597	2,20	4,59
TOTAL	**634 407**	**4,89**	**6,18**	**697 942**	**3,91**	**5,47**	**697 016**	**3,84**	**5,04**

(1) Assay results from chip samples
(2) Assay results from muck samples
(3) Assay results from concentrate and mill tailings

Table 6. Grade and tonnage reconciliation of ore milled from 1986 to 1990

"The silver flotation circuit was self-contained at the mill and 98.2% of the silver, as indicated by the muck samples, was found in the mill head grade. However, the zinc flotation cells were dispersed among rows of Noranda cells on the flotation floor, the ABCOURT and Noranda thickeners were side by side on the basement floor, the filters and zinc concentrate loading equipment were shared by ABCOURT and Noranda. ABCOURT's

management is of the opinion that, with this particular set-up, it was not possible to report any loss in the Abcourt zinc flotation and concentrate handling. This probably accounts for a part of the difference between the muck samples zinc grade and the mill head zinc grade."

13.4 Comparison Between Reserves and Mill Results – 1985 to1990 Period

"The "ore reserves" mined by ABCOURT were estimated by Barvue Mines Ltd in the 1970's and were based on about 60 surface diamond drill holes over a strike length of 2 500 feet as indicated previously and a series of flat holes generally drilled on sections spaced 100 feet apart on the 300', 360', 420' and 500' sub-levels. In addition, there were 12 inclined holes drilled from the ramp. This ore reserves totaled 583 000 metric tons grading 127.46 g/t Ag and 6.35% Zn.

"Taking into account the fact that there are 46 000 metric tons remaining to be mined, we "InnovExplo" find that the ore reserve tonnage was about correct, the silver grade was better than expected but the zinc grade was lower than estimated.

"This difference in the zinc grade may be explained by a combination of factors:

• Unreported losses in the mill as indicated previously;
• A zinc grade too high given to the dilution material (1.73% Zn);
• A relatively high population of uncorrected high zinc assays (over 10% Zn) in the ore reserve calculations;
• An incomplete extraction of the high grade material during the mining operation."

The Author concurs with InnovExplo about the above mentioned explanations. The assay results from the muck samples indicate that the average zinc grade is slightly higher than the mill grade particularly for the last two years of production. Meanwhile, if ABCOURT have to deal again with this reconciliation problem it will be with the Company's own mill.

14. MINERAL RESOURCES ESTIMATE

In order to update the mineral resource evaluation of the Abcourt-Barvue property, the Author used the results of the resource estimate carried-out by MRB & Associates in May 2006. This report, entitled "NI 43-101 Resources Evaluation Report for the Abcourt-Barvue Project", was compliant with regulations of the NI 43-101 and its Form 43-101F1 at the time of preparing such technical report.

The reader should be aware that a mineral resource evaluation is not a precise calculation, being dependent on the interpretation of limited information on the location, shape and continuity of the occurrence and on the available sampling results. For these reasons, reporting of tonnage and grade figures are generally referred to as an evaluation, not a calculation. Moreover, mineral resources exploration and development is highly speculative and involves a high degree of risk, which even a combination of careful evaluation, experience and knowledge may not be able to avoid.

According to the CIM Standing Committee on Reserves Definitions (CIM Definition Standards, Nov. 27, 2010)

> *"A Mineral Resource is a concentration or occurrence of diamonds, natural solid inorganic material or natural solid fossilized organic material including base and precious metals, coal, and industrial minerals in or on the Earth's crust in such form and quantity and of such a grade or quality that is has* ***reasonable prospects for economic extraction****. The location, quantity, grade, geological characteristics and continuity of a Mineral Resource are known, estimated or interpreted from specific geological evidence and knowledge."*

14.1 Geological Interpretation

The drill data was plotted with the AutoCad software on 15 to 30-metre spaced cross-sections and mineralized zones were allocated to the appropriate mineralized structure. The geological interpretation is concordant with the different units and fits well with the geometry of the deposit. Lateral and at-depth geological continuity of the mineralization was confirmed by the Barvue open pit (5 Mt extracted), the geological mapping and sampling of underground workings (0.7 Mt extracted) and by 677 surface and underground diamond drill holes spread over 2.1 km of continuous mineralization.

The interpretation made by the Author shows the Gray Schist (GS) unit as a major sheared structure characterised by a strong sericite-talc alteration generally striking at 270° (Abcourt side) to 305° (Barvue side) and dipping 75-65° to the north. The west side of the deposit (Abcourt) shows mineralized layers parallel to each other mainly located in the hanging-wall of the G.S. unit. These zones are referred as the Hanging Wall Zones by the Author. A zinc-silver enriched horizon is also well defined in the footwall of the G.S. unit, between sections 5070 E and 5250 E and between sections 5625 E and 5745 E. This zone has been referred to as the Footwall Zone by the Author.

In plan view, metric-scale (6 to 15 m) lateral displacements of the mineralized zone along E-W (N090°) and SW-NE (N045°) were caused by a set of vertical brittle faults. These post-mineralization faults do not affect the global resources estimate but will have to be taken into account in future mine planning. These structures are well known by ABCOURT's management as the limits of the stopes mined between 1986 and 1990 were delineated by these transverse faults. Another major N-S fault, located at the eastern limit of the Barvue open pit, caused an apparent 300 m horizontal displacement of the main mineralization to the south. Finally, a major late-stage NNE-trending fault also displace the main mineralization at the west end of what is known from the Abcourt zone on section 5 000 E.

Considering that; 1) both the Footwall and the Hanging Wall Zones are in fact the zinc-silver enriched walls of the Abcourt-Barvue orebody, 2) they are close enough to share common underground openings and, 3) distinctive symbols were used by ABCOURT to represent both zones on a longitudinal view (circles for the hanging-wall and squares for the footwall zones), the Author agrees with ABCOURT on the principle of showing one longitudinal view of the overall mineral resources instead of two. The Author's only concern is that, in doing such a composite representation of the two zones, the longitudinal view is not showing each of the ore outline properly.

14.2 Methodology

The polygonal method was used in previous estimation work completed by Roche (1999), ABCOURT (2004), InnovExplo (2005) and MRB (2006). The Abcourt-Barvue deposit was entirely reviewed, re-evaluated and classified into measured, indicated and inferred mineral resources. Detailed calculations for each block are provided in **Appendix IV** as each of them are drawn on a set of sections in an AutoCad (dwg) format.

Polygons have been traced using two different approaches: (i) on cross-section for measured, indicated and part of the inferred mineral resources and (ii) on the longitudinal view for deep seated, inferred mineral resources.

The estimated resources blocks were delineated in two (2) steps. First, the measured and indicated resources were delimited on cross-sections using the parameters defined in Section 14.3 for areas having a high amount of geological data (ex: fringes of open pit or underground workings, or areas with regular drill holes spacing of 15 m to a maximum of 30 m). The mid-distance rules have been applied on sections and laterally between borehole intercepts for defining the resources blocks. Grades of the estimated blocks were obtained from weighted averages of borehole intercepts or from underground sampling when available. Areas of influence for each polygon were obtained on sections from AutoCad drafting tools. Lateral influences of the polygons were defined on the longitudinal view using the mid-distance rule. Usually 7.5 m away and 7.5 m towards for measured resources obtained from sections drilled on a 15 m spacing and 15.0 m away and 15.0 m towards for indicated resources from sections drilled on 30 m spacing. The influence of one borehole intersection on a cross-section mainly represents approximately 15 m (down dip) for measured resources and 30 m (down dip) for the indicated resources. Some exceptions were made for the measured resources when it was clear that adjacent sections were showing a good continuity over a tighter pattern of drilling. In those cases, the maximum down dip extension of the mineralized intersections may have been extended up to 30 metres. Tonnages for each block was calculated in multiplying the lateral influence of the intersection (7.5, 15, or 30 m) by the area of the block and by a specific gravity of 2.91 t/m^3.

Inferred mineral resources were determined from polygons drafted on the longitudinal view in areas characterized by fewer borehole intercepts (ex: drill holes spacing of 60 m and more). The area covered by the measured and indicated resources was transferred on the longitudinal view and was used as a boundary, limiting the area of influence of the inferred blocks. A 65 m distance from drill holes intercepts was used until reaching a mid-distance between borehole intercepts or reaching the limit defined by the measured and indicated resources. The area covered by each inferred polygon was calculated with AutoCad. The weighted averages were calculated from borehole intercepts with their corresponding horizontal widths. They were multiplied by their respective areas as represented on the longitudinal view to evaluate the volume of each block.

The open pit outlines were provided by ABCOURT based on the pit design prepared by Genivar in 2007. On the Barvue side, Genivar is considering the deepening of the old open pit including a shallower extension going well into the Abcourt side as far as section 5200 E. A shallower open pit, centered on section 5030 E, is also planned in the westernmost portion of the deposit.

This mineral resources estimate is presented with a cut-off grade of 1.99% Zn (Ag expressed in Zn equivalent + % Zn) for the Abcourt and Barvue open pits, and 4.51% Zn for the underground operations.

14.3 Resources Categories Definition

Resources categories for the Abcourt-Barvue property are following the recommendations of the CIM Standing Committee on Resources and Reserves Definitions:

> *"Mineral resources are sub-divided, in order of increasing geological confidence into Inferred, Indicated and Measured categories. An Inferred Mineral Resource has a lower level of confidence than that applied to an Indicated Mineral Resource. An Indicated Mineral Resource has a higher level of confidence than an Inferred Mineral Resource but has a lower level of confidence than a Measured Mineral Resource."*

14.3.1 Inferred Mineral Resource

According to CIM Definition Standards, the definition of an inferred resource is:

> *"An Inferred Mineral Resource is that part of a Mineral Resource for which quantity and grade or quality can be estimated on the basis of geological evidence and limited sampling and reasonably assumed, but not verified, geological and grade continuity. The estimate is based on limited information and sampling gathered through appropriate techniques from locations such as outcrops, trenches, pits, workings and drill holes."*

For the inferred resources category, the Author has used the following parameters:

- Blocks are within a range of up to 50 metres from a drill hole, generally at 30-metre centres, and/or mineralization is located at a range of between 30 and 50 metres from stopes, drifts, raises or other sampled faces; and
- Blocks defined on a longitudinal view are limited by the area covered by the indicated and measured resources blocks.

The Author is considering that inferred resources are only indicative of areas having the potential to be upgraded to the indicated or measured categories depending on the amount of information made available by subsequent surface and/or underground works. Considering the lower level of confidence given by this category, the inferred resources should not be used to evaluate reserves as further drilling (or sampling) is requested. Given that inferred resources have a greater uncertainty associated with them, a Preliminary Feasibility Study relying on inferred resources is going to have a much higher degree of uncertainty associated with it than a Feasibility Study which use measured and indicated resources for reserves estimation.

14.3.2 Indicated Mineral Resource

According to CIM Definition Standards, the definition of an indicated resource is:

> *"An Indicated Mineral Resource is that part of a Mineral Resource for which quantity, grade or quality, densities, shape and physical characteristics can be estimated with a level of confidence sufficient to allow the appropriate application of technical and economic viability of the deposit. The estimate is based on detailed and reliable exploration and testing information gathered through appropriate techniques from locations such as outcrops, trenches, pits, workings and drill holes that are spaced closely enough for geological and grade continuity to be reasonably assumed."*

For the indicated resource category, the author has used the following parameters:

- Blocks are generally not located between two levels;
- Blocks are within 30 metres of diamond drill holes which are drilled at 30-metre centres and/or mineralization located between up to 30 metres from stopes, drifts, raises or other sampled faces; and
- Lateral influence of blocks are defined on a longitudinal view.

14.3.3 Measured Mineral Resource

According to CIM Definition Standards, the definition of a measured resource is:

> *"A Measured Mineral Resource is that part of a Mineral Resource for which quantity, grade or quality, densities, shape, and physical characteristics are so well established that they can be estimated with confidence sufficient to allow the appropriate application of technical and economic parameters, to support production planning and evaluation of the economic viability of the deposit. The estimate is based on detailed and reliable exploration, sampling and testing information gathered through appropriate techniques from locations such as outcrops, trenches, pits, workings and drill holes that are spaced closely enough to confirm both geological and grade continuity."*

At the Abcourt-Barvue property, the nature and character of the geology and the grade continuity of the main mineralization is sufficiently confirmed by closely spaced drill holes, drifts, and stopes. The database contains the information about 667 surface and 775 underground holes drilled at a 15 to 30-metre line spacing along with 5.4 km of drifts and sub-levels with silver and zinc assay results.

For the measured resource category, the Author has used the following parameters:

- Blocks are located between two levels where a drift runs along the main mineralization on both the upper and lower levels;
- Blocks are within 15 metres of diamond drill holes which are drilled at 30-metre centres and/or mineralization is extrapolated up to 15 metres from stopes, drifts, raises or other sampled faces;
- Blocks are within the limits of the open pit design prepared by Genivar in 2007; and
- Lateral influence of blocks defined on a longitudinal view.

14.4 Specific Gravity

A specific gravity of 2.91 t/m^3 was used for the present evaluation. This number is based on several test works taken by mill's laboratory in Matagami and Louvicourt (Table 7). It is noteworthy that a specific gravity of 3.00 t/m^3 was used in the previous mineral resources evaluation on the basis of two (2) bulk sample measurements instead of six (6).

The Author carried out a theoretical calculation assuming the presence of 10% sulphides in a felsic tuff. With a silver-zinc mineralization composed of 5.3% pyrite (SG: 5.025 t/m^3), 4.7% sphalerite (SG: 6.38 t/m^3) and 0.05% silver (SG: 10.49 t/m^3) associated with 90% of felsic tuff (SG: 2.60 t/m^3), it is estimated that the specific gravity would be around 2.91 t/m^3. This estimation fits well with the specific gravity measured in mill tests.

Date	Location	Area	S.G.
Jan-81	Matagami	Abcourt (A)	2,84
May-81	Matagami	Barvue (B)	2,94
Apr-84	Matagami	Abcourt (A)	3,02
May-84	Matagami	Barvue (B)	2,88
May-84	Matagami	40%A/60%B	2,81
Dec-04	Louvicourt	50%A/50%B	2,99
Average:			**2,91**

Table 7. Historic Specific Gravity tests taken from mill labs

14.5 Minimum Width

A minimum horizontal width of 1.5 metre was used to determine the minimum mineralized intervals in drill holes or underground chip samples. When lower than 1.5 metre, the interval was diluted with low grade material from rock adjacent to the interval. The mineralized intervals on Abcourt (west side) and Barvue (east side) are respectively averaging 5.5 metres and 9.3 metres in thickness.

14.6 Maximum Cut-Off Grade

The high silver grades were cut to 514 g/t Ag for 15 of the holes drilled in 2010 and 2011 (Table 8).

Section	Hole	From (m)	To (m)	Length (m)	Sample ID	Ag (g/t)	Zn (%)
5670	AB 10-04	198,70	200,10	1,40	3214	584,10	2,79
5250	AB 10-09	202,40	203,20	0,80	3399	605,00	1,20
5250	AB 10-10	166,60	167,50	0,90	3374	1244,00	13,01
5190	AB 10-11	239,60	240,40	0,80	3426	531,60	3,49
5190	AB 10-11	238,80	239,60	0,80	3425	580,60	1,03
5190	AB 10-12	204,50	205,50	1,00	3454	877,00	5,83
5130	AB 10-16	208,60	209,50	0,90	10631	620,86	3,39
5130	AB 10-16	197,50	198,50	1,00	10620	1080,95	6,51
5070	AB 10-20	219,30	220,60	1,30	10801	823,85	8,88
5040	AB 11-24	139,40	140,60	1,20	10941	986,90	7,21
5010	AB 11-27	136,60	138,00	1,40	85052	590,30	9,16
5580	AB 11-29	227,10	228,20	1,10	85149	544,20	3,01
5850	AB 11-47	195,40	196,50	1,10	85912	768,30	3,34
5460	AB 11-48	169,50	171,00	1,50	85956	603,95	3,64
5340	AB 11-58	210,00	210,40	0,40	84419	515,30	5,59
5340	AB 11-58	203,30	204,30	1,00	84412	607,30	1,95
5040	AB 11-67	243,40	244,70	1,30	18877	4696,00	11,75
5220	AB 11-71	294,50	296,00	1,50	19064	995,00	3,85

Table 8. Silver values grading higher than 514 g/t intersected in holes drilled in 2010-2011.

A total of 192 samples grading over 514 g/t Ag were cut to that grade for the whole database. This procedure was used by ABCOURT in previous grade reconciliations to reduce the risks of overestimating the silver content of the deposit.

No maximum cut-off was applied to the high zinc values as in previous mineral resources evaluations. In fact, from the 2 667 core samples collected in the whole diamond drilling program of 2010-2011, only five (5) samples graded more than 10% Zn. It means that 0,18% of the samples were higher than 10% Zn, the highest being 13.01% Zn over 0.90 metre in borehole AB10-10.

14.7 Minimum Cut-Off Grade (as estimated by ABCOURT)

The first notion to understand is that the Abcourt-Barvue's mineralization is polymetallic, silver and zinc being the most abundant elements. So, silver values have to be expressed in zinc equivalent to get a zinc grade equivalence (identified by the "Eq" symbol in our tables). For the Abcourt-Barvue deposit, the grade equivalent is the sum of the zinc (%) and silver (g/t) contents for each mineralized intersection:

Grade equivalence = ((g/t Ag / 31.105) x (silver vs zinc ratio)) + % Zn.

The silver value (in g/t) divided by 31.105 gives the silver value expressed in oz/t. This silver value has to be multiplied by a silver/zinc ratio determined by calculations who take into account several parameters amongst which we have;

- Estimated zinc and silver grades from resources evaluation,
- Milling processes to use and expected metal recoveries,
- Zinc rate of concentration,
- Silver grade in zinc concentrate,
- N.S.R. for one tonne of zinc concentrate at a price of x US$/lb for zinc, y US$/oz for Ag and z US$/oz for gold at a given exchange rate for the Canadian and American currencies,
- Smelting, transportation and other costs.

At the time the mineral resources evaluation was initiated (October 2012), the 3-year average price on the LME for gold, silver and zinc were respectively standing at 1 360 US$ per ounce, 27.55 US$ per ounce and 0.96 US$ per pound. The exchange rate was almost the same for the two currencies (1 US$ = 1 Can$). The minimum cut-off grade was based upon; tonnes and grades expected to be extracted according to MRB's resources evaluation of 2006, operating and mining costs as described in Genivar's Feasibility Study (2007) and by metallurgical tests and other technical reports available at the Elder mine site.

The following is the detailed presentation of the parameters used by Abcourt to determine the minimum cut-off grades for both the open pit and the underground operations;

Silver Payment in the Zinc Concentrate

For,

Grade of silver milled:	55.09 g/t Ag
Zn concentration:	19:1
Ag recovery at the mill:	80 %

The silver grade in the zinc concentrate should be:

55.09 x 19 x 0.8 = 837.37 g/t Ag or, 26.93 oz/t Ag

For,

3-year average Ag price:	27.55 $/oz.
Penalty:	25 %
Other fees:	100 g/t Ag

The silver payment in the zinc concentrate should be:

(((837.37 g/t-100)/31.1)*75%*27.55$)/19 = 25.78 $/t of ore or, 14.56$ per ounce of Ag.

Zinc Payment in the Zinc Concentrate

For,

Grade of zinc milled:	3.11%
Pounds of zinc /t:	68.42 lbs.
Zn recovery at the mill:	96 %
3-year average Zn price:	0.96 $/lbs.
Penalty:	15%

The zinc value in the zinc concentrate should be:

(68.42 lbs. x 96% x 0.96$/lb x 85%) = 53.60 $/t of ore

Minus,

Smelting costs [(1)]:

200 $/t / Zn concentration (19) = -10.53 $/t

Minus,

Transportation, custom fees and analysis:

60.50 $/t / Zn concentrate (19) = -3.18 $/t

The zinc payment in the zinc concentrate should be:

53.60 $ - (10.53 $ + 3.18 $) = 39.89 $/t of ore or, 12.83 $ for 1 % Zn.

Gold and Silver Payments in the Pyrite Concentrate

For,

Grade of silver milled:	1.77 oz/t of ore
Ag recovery by cyanidation:	9 %
Recoverable silver:	99 % (1% retained by the Royal Canadian Mint)
3-year average Ag price:	27.55 $/oz.

The silver payment by cyanidation should be:

(1.77 x 0.09 x 0.99 x 27.55 $) = 4.39 $/t of ore

For,

Grade of gold milled [(2)]:	0.0035 oz/t
Au recovery by cyanidation:	15 %

Recoverable gold: 97 %
3-year average Au price: 1 360 $/oz.

The gold payment by cyanidation should be:
(0.0035 x 0.15 x 0.97 x 1 360 $) =0.73 $/t of ore

So, the silver and gold payments in the pyrite concentrate should be:
(4.39 + 0.73) = 5.12 $/t of ore

From the above calculations, it is possible to determine what will be the silver and gold equivalence expressed in a percentage of zinc.

$$1 \text{ ounce Ag} = \frac{\text{Value of Ag in Zn conc. + Value of Ag+Au in Pyrite conc.}}{\text{Value of zinc in Zn concentrate}}$$

$$= \frac{14.56 + 5.12}{12.83} = \frac{19.68}{12.83}$$

= 1.54 % Zn

Knowing that, it is now possible to evaluate the minimum cut-off grades for the open pit and the underground operations.

Minimum cut-off grade for the open pit operations

For,

Mining costs of ore[4] :	2.34 $/t
Mining cost of ore + waste[5] :	12.68 $/t
Milling cost:	10.48 $/t
General + Administration:	2.22 $/t
Royalties:	0.18 $/t
Total:	25.56 $/t

The minimum cut-off grade for the open pit operations should be:
25.56 $ / 12.83 $ = **1.99 % Zinc Equivalent**

Minimum cut-off grade for the underground operations

For,

Mining cost[7] :	45.08 $/t
Milling cost (from Genivar):	10.42 $/t
Administration (from Genivar):	2.22 $/t
Royalties:	0.18 $/t
Total[6] :	57.90 $/t

The minimum cut-off grade for the underground operations should be:
57.90 $ / 12.83 $ = **4.51 % Zinc Equivalent**

So, the minimum cut-off grades of **1.99 % Zn and 4.51 % Zn Equivalent** were respectively applied on open pit and underground operations for the current resources evaluation.

Notes: (1) Number based on a document presented by Teck-Cominco to investors, (2) Average from the mill recoveries of ore shipped by ABCOURT from 1985 to 1990 (3) Genivar 2007, p. 58 (4) Genivar 2007, p. 148 (5) Based on a waste/ore ratio of 4.42:1 (6) Based on a document presented by Industrielle-Alliance (7) Based on a 22% production from development drifts.

14.8 Summary of the Resources Evaluation

The measured and indicated resources for the Abcourt-Barvue deposit are totalling 8 086 000 tonnes grading 55.38 g/t Ag and 3.06 % Zn at a minimum cut-off grade of 1.99 and 4.51 % Zn(Eq) for the open pit and underground operations respectively. The measured resources are 6 264 200 tonnes grading 43.93 g/t Ag and 3.09 % Zn. The indicated resources are standing at 1 821 800 tonnes grading 94.75 g/t Ag and 2.98 % Zn (Table 9).

Category	Tonnes	Ag (g/t)	Zn (%)
Measured	6 264 198	43,93	3,09
Indicated	1 821 799	94,75	2,98
M + I	8 085 998	55,38	3,06
Inferred	2 041 146	114,32	2,89

Table 9. Summary of the Measured and Indicated resources

When compared to the 7 018 969 tonnes estimated in 2006, these numbers are in line with what should be expected from the use of a lower minimum cut-off grade (an increase in the mineral inventory) combined with the 2010-2011 in-fill diamond drilling program (an increase of the indicated resources to the expense of the inferred ones). The increase in the indicated resources is mainly explained by the large number of holes drilled on the Abcourt side between the -150 and -300m elevations where limited open pit operations where planned by Genivar (2007). Narrower but higher grade mineralized intersections located on either sides of a talc-rich shear zone namely, the Gray Schist horizon or the "GS", were intersected in this area.

Category	Tonnes	Ag (g/t)	Zn (%)	Tonnes	Ag (g/t)	Zn (%)
Mesured	6 515 863	58,32	3,33	6 284 198	43,93	3,09
Indicated	503 106	98,35	3,44	1 821 799	94,75	2,98
M + I	7 018 969	61,19	3,33	8 085 998	55,38	3,06
Inferred	1 505 687	120,53	2,98	2 041 146	114,32	2,89

Table 10. Comparisons of the Measured and Indicated resources from 2006 (gray) to 2014 (blue)

Other factors having contributed to increase the mineral inventory are;

- Some inferred blocks displayed on the longitudinal section were previously calculated using the vertical instead of the horizontal width of mineralized intersections. In these cases, the tonnage of some blocks were increased by up to 20-25%,
- A few holes drilled in 2010-2011 in the west end of the deposit have intersected significant zinc and silver values (AB11-69, 70).
- The contribution of new mineralization intersected in the footwall of the Gray Schist (AB11-18, 19, 20, 22, 23 and 25).

The measured resources represents 67% of the mineral inventory as compared to 33% for the indicated and inferred categories. The Author has classified most of the mineral resources in the measured category for the following reasons;

- **Tight drilling pattern**: The 15 to 30 m drill spacing used by ABCOURT is distributed quite uniformly along the strike length of the deposit. In all, 677 surface holes and 775 underground holes were drilled, logged, sampled and assayed for Ag and Zn,
- **Simple geometry of the deposit**: Apart from a north-south crosscutting fault system having displaced the mineralization over metric scale distances, the geometry of the deposit is predictable and well understood over a strike length of 2 km,
- **Presence of a "marker horizon"**: The low-grade Ag-Zn mineralization is located in a coarse-grained tuffaceous unit and it is limited to the vicinity of a regional-scale shear zone called the Gray Schist (GS),
- **Proven historical open pit mining**: Open pit production of 5 002 190 metric tonnes grading 38.74 g/t Ag and 2.98% Zn from 1952 to 1957 to a maximum depth of 75 metres right over the mineral resources drilled by ABCOURT (Barvue side),
- **Development work in ore**: Drifting of sub-levels in ore at 15 m intervals from a decline excavated between the 76 and the 152 m levels. In all, 5.4 km were driven in the mineralization from a total of 13.8 km of underground development,
- **Proven historical underground mining**: Underground production of 632 319 metric tonnes grading 131.65 g/t Ag and 5.04% Zn from 1985 to 1989 using the Avoca mining method,
- **Feasibility of a large open pit operation**: Genivar's technical report (2007) stated that more than 80% of the Ag-Zn mineralization can be extracted by open pit mining to a maximum depth of 166 metres (Summary Section, page iii).

If the open pit outline designed in 2007 by Genivar remains unchanged, it is estimated that 77% of the measured and indicated mineral resources could be extracted from an open pit and 23% from underground operations.

ABCOURT ZONE					BARVUE ZONE				
BENCH NO.	MEASURED	INDICATED	INFERRED	SHAFT	BENCH NO.	MEASURED	INDICATED	INFERRED	TOTAL
BENCH 1	137 518	36 875	0		BENCH 1	145 672	17 283	6 494	343 842
BENCH 2	385 292	13 196	0		BENCH 2	287 694	8 371	26 518	721 071
BENCH 3	322 819	21 016	0		BENCH 3	336 696	52 091	5 141	737 763
BENCH 4	150 645	65 918	0		BENCH 4	467 669	31 642	11 235	727 109
BENCH 5	0	16 635	0		BENCH 5	770 415	18 617	14 645	820 312
					BENCH 6	750 352	31 923	309	782 584
					BENCH 7	768 981	30 734	3 367	803 082
					BENCH 8	622 670	28 904	9 643	661 218
					BENCH 9	409 841	12 733	2 906	425 480
					BENCH 10	246 639	0	0	246 639
	229 482					231 814			461 296
		1 124 388					311 475		1 435 863
			1 554 563					406 326	1 960 889
4 058 347	1 225 756	1 278 028	1 554 563		**6 068 799**	5 038 442	543 773	486 584	**10 127 146**

Table 11. Distribution of the tonnes by bench in open pit (shaded green) and from underground (shaded blue).

14.09 Marginal Mineralization

Some blocks are located within the main mineralization but, as they are grading less than the minimum cut-off, this mineralization is considered sub-economic. Although this marginal mineralization can't be included in a classic mineral resources inventory, it remains that it is grading between 1.62 and 1.84% ZnEq. So, further studies should be carried out to evaluate the possibility to process them at the mill instead of stockpiling them and managing this acid generating material.

The marginal mineralization was calculated in removing them from the global inventory as this low grade material is generally located between two layers of higher grade measured and indicated resources. The blocks which were classified in this sub-economic mineralization are identified with a red circled **M** (for **M**arginal) on sections.

Operation	Category	Tonnes	Ag	Zn	ZnEq
ABCOURT	MESURED	64 563	8,56	0,76	1,18
	INDICATED	6 369	9,97	0,99	1,48
	INFERRED	0	0,00	0,00	0,00
MARGINAL ABCOURT:		70 932	8,69	0,78	1,21
BARVUE	MESURED	263 185	10,92	1,18	1,72
	INDICATED	83 609	11,36	1,01	1,61
	INFERRED	69 408	12,94	1,04	1,68
MARGINAL BARVUE:		416 202	11,47	1,12	1,69
TOTAL MARGINAL :		487 134	11,06	1,07	1,62

Table 12. Marginal mineralization as estimated from the interpreted sections at a minimum cut-off grade of 1.99% Zinc Equivalent (ZnEq).

15. MINERAL RESERVE ESTIMATES

A new Feasibility Study is required for this Section.

In 2007, Genivar estimated total diluted reserves of 6 824 000 tonnes grading 57.76 g/t Ag and 3.11% Zn for both open pit and underground operations. These reserves are based on the 7 019 000 million tonnes of undiluted measured and indicated resources estimated by MRB in 2006.

16. MINING METHODS

A new Feasibility Study is required for this Section.

In 2007, Genivar estimated that more than 80% of the measured resources was planned to be mined by open pits to a maximum depth of 166 m. The remaining measured resources and a portion of the indicated resources were amenable to production using the underground Avoca cut-and-fill method, later in the 10-year production schedule, with three main declines as access to a maximum depth of 200 m.

17. RECOVERY METHODS

A new Feasibility Study is required for this Section.

The information mentioned below was mainly extracted from Genivar's technical report (2007) and it is only delivered in this section to give the reader a first sight.

In 2007, Genivar proposed that mill processing of 1 800 t/day of ore would be done by cyanidation and flotation in a two-step ore treatment process. First, the ore will pass through the cyanidation circuit to recover most of the silver and a small amount of gold in Ag-Au ingots. The zinc flotation will be performed into a conventional rougher-scavenger-cleaner circuit from which Zn-Ag concentrates will be produced. The rejects will be directed to the pyrite flotation circuit to minimize the bulk of residues with acid-generating potential in the tailings pond.

Several optimization tests and ore treatment scenarios were carried out after Genivar's publication. One of them (scenario B, revision 2), prepared by R. Hinse in 2008, is proposing to recover 80% of silver and 96% of zinc by a straight flotation. A pyrite concentrate will be produced in this process and it is expected that the addition of a cyanidation circuit could recover 15% of the gold and 9% of the silver from it.

18. PROJECT INFRASTRUCTURES

A new Feasibility Study is required for this Section.

In 2007, Genivar stated that; "The existing installations on site will be used if needed, namely service building, warehouse, power line, fuel storage and refuelling station, roads, parking area, telephone line, artesian well, sewage treatment facilities, ditches and ponds. With only few minor improvement and reshaping, the service building will comprise the engineering and mine

department office, the mine dry, the mine warehouse and a mechanical workshop for light vehicles and equipment of limited size. The process plant will be erected on the foundations of the previous mill and the repair shop for mining equipment will be constructed on an existing concrete slab near the service building."

19. MARKET STUDIES AND CONTRACTS

A new Feasibility Study is required for this Section.

20. ENVIRONMENTAL STUDIES, PERMITTING, AND SOCIAL OR COMMUNITY IMPACTS

A new Feasibility Study is required for this Section.

21. CAPITAL AND OPERATING COSTS

A new Feasibility Study is required for this Section.

22. ECONOMIC ANALYSIS

A new Feasibility Study is required for this Section.

23. ADJACENT PROPERTIES

Although, the Barraute area is hosting numerous mineral occurrences, there is no deposit or producing mine in the vicinity of the Abcourt-Barvue property. The Company owns the Vendome, Barvallée and Belfort Zn-Ag deposits (The "Vendome property") and a group of gold occurrences possibly associated with a regional scale NNE trending structure called the Laflamme Fault. Notable gold-bearing structures like the Bartec and Swanson deposits are also related to the Laflamme Fault (Figure 19).

Zinc-Silver Deposits

The Vendome property is located 11 km south of the Abcourt-Barvue property. This 59-claim property, wholly owned by ABCOURT, covers three zinc-silver-copper-gold deposits;

The **Vendôme** (Mogador) zinc-copper deposit is located 2.4 km southwest of the municipality of Barraute in Fiedmont Township. The mineralization consists mainly in sphalerite with smaller amounts of chalcopyrite, galena, native silver and gold disseminated in semi massive pyrite and pyrrhotite. The hosting rock is a rhyolite of the Kinojevis Group located close to a granodioritic stock. The orebody was probably generated by syn-volcanic gold and base metals-bearing sulphides. A NI 43-101 compliant resources evaluation was prepared by the Author in February 2013 in which he estimated that a total of 675 554 tonnes grading 7.50% Zn, 0.51% Cu, 58.50 g/t Ag and 1.10 g/t Au were in place. Most of the mineralization is accessible from drifts developed on levels 76, 114 and 152.

The **Barvallée** zinc-copper deposit is located 1.6 km west of Mogador deposit in Barraute Township. The ore zone consists in massive sulphides associated with a rhyolitic horizon intercalated in andesite and basalts of the Kinojevis Group. The massive and disseminated mineralization is composed of pyrite, pyrrhotite, sphalerite, chalcopyrite, silver and gold. The NI 43-101 compliant mineral resources are estimated at 275 923 tonnes grading 4.38% Zn, 0.87% Cu, 48.06 g/t Ag and 1.31 g/t Au in the indicated and the inferred categories.

The **Belfort** (Roymont) zinc-silver-copper ore body is located in the south-east corner of the Barraute Township (Lot 28, Range I). The massive sulphides mineralization is hosted by rhyolites of the Kinojevis Group located near the edges of a granodioritic stock. The mineralization is massive and disseminated and consists in pyrite, pyrrhotite, sphalerite, galena, gold, silver and chalcopyrite. The zone is in the westerly extension of the Barvallée and Vendôme deposits. NI 43-101 compliant mineral resources were estimated at 66 625 tonnes grading 5.71% Zn, 19.22 g/t Ag, 0.18% Cu and 1.05 g/t Au in the inferred category.

Gold Deposits

The Bartec (Ontex) gold deposit is 8.9 km north of Barraute and is adjacent to the eastern limit of the Abcourt-Barvue property. It consist in quartz-carbonate-sericite veins associated with a shear zone crosscutting andesitic flows and pyroclastic rocks of the Figuery Formation. Mineralization consists in disseminated pyrite, native gold and silver, chalcopyrite and mariposite. The historical resources, as indicated in the Quebec's government SIGEOM web site, were estimated at 113 400 tonnes grading 7.9 g/t Au.

The Swanson gold deposit is located 8.7 km south-east of La Morandière and 1.4 km east from Laflamme River. According to press releases delivered in December 2003 by Phoenix Matachewan Mines, the deposit contains NI 43-101 compliant resources of 1 108 642 tonnes grading 3.17 g/t Au (Source: MRB & Associates). The gold mineralization is associated with disseminated pyrite and quartz veins and veinlets which may contain Cu-Pb-Zn low values. The deposit is associated with the syenite of Swanson and the adjacent basic volcanic rocks of the Amos Group.

North Occurrences

Zn-Ag

Frebert W Ext.;	Zn showing (no work)
Frebert;	Zn-Ag deposit (worked)
Pershcourt;	Zn-Ag deposit (worked)
Mine Barvue;	Zn-Ag mine (closed)
Bar-Manitou;	Zn-Ag deposit (worked)
Ruisseau Blin;	Zn showing (no work)

Au

Bartec;	Au deposit (113 400 t.)
Jackson;	Au deposit (worked)
Malbar/G.L.;	Au occurrence (few work)
Swanson;	Au deposit (1,1 Mt @ 3.2 g/t)

South Occurrences

Zn-Ag

Vendome;	Zn deposit with tonnage
Barvallée;	Zn deposit with tonnage
Belfort;	Zn deposit with tonnage
Absam:	Zn-Ag occurrence (worked)

Au

Venus (Barexor); Au showing (29 700 t.)

Tonnes : NI 43-101 compliant, Tonnes : Not NI 43-101

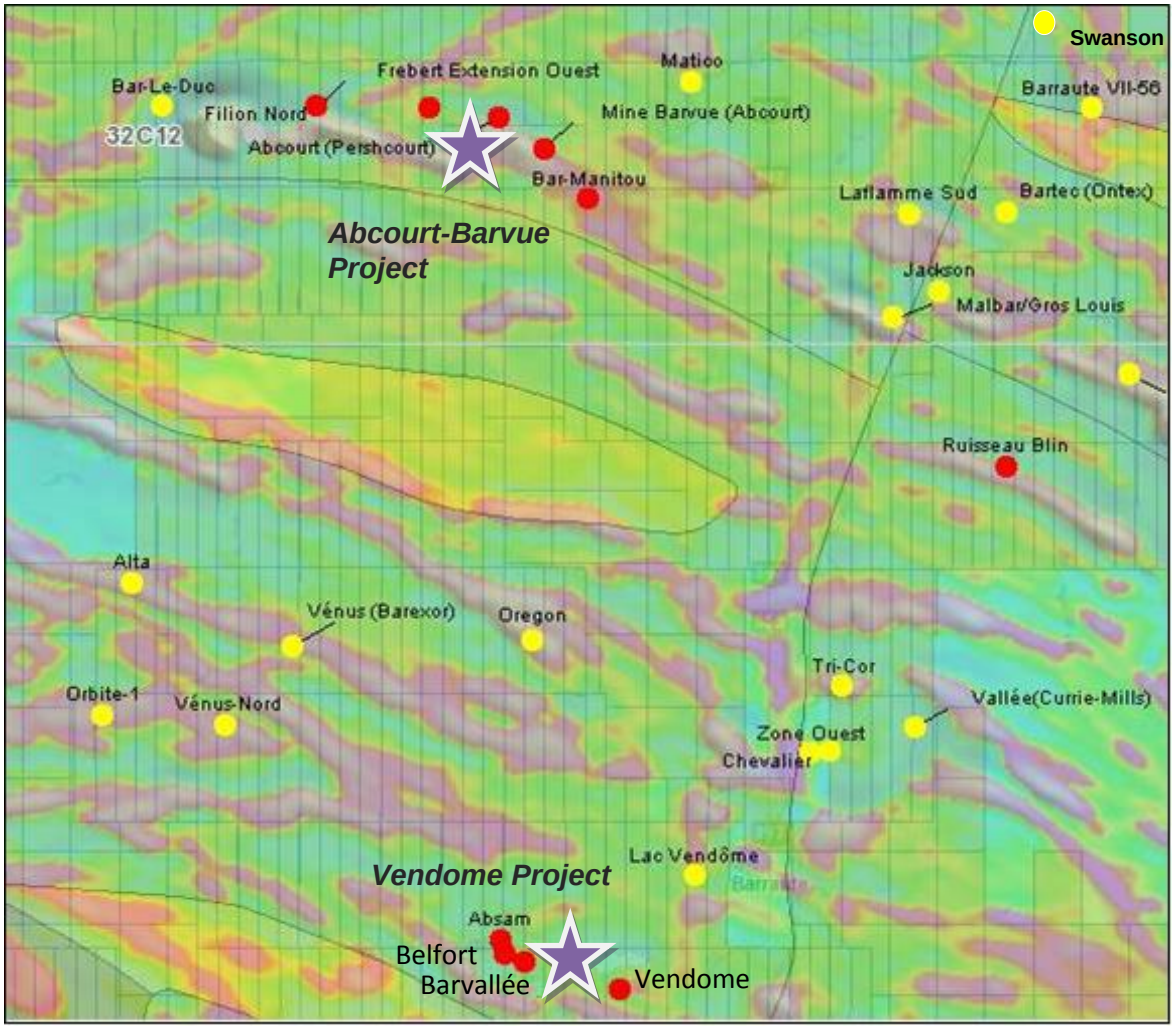

Figure 17. Compilation of major deposits and mineralized occurrences in the Barraute Area as compiled from Sigéom's database (Appendix II).

24. OTHER RELEVANT DATA AND INFORMATION

Documentation on the mineralogy of the Abcourt-Barvue deposit mentions the presence of sericite-illite iron-poor sphalerite indicating fluids temperature of 138°C (Cornwall, 1955). These minerals may indicate a gold-like low temperature environment as for the Doyon-Bousquet-Laronde area (Dubé, 2007). Gold is usually associated with silver and copper and occurs mostly at the eastern limit of the Barvue deposit (Source: R. Hinse). The presence of gold in that area (figure 17) was reported in 1951 by Bar-Manitou where hole B-33 intersected 35 g/t Ag, 1.30% Zn and 6.2 g/t Au over 0.6 metre (GM 01135).

Moreover, during ABCOURT's production period (1985-1990), 204 ounces of gold was recovered by the Noranda's mill at Matagami solely from the silver concentrate. Another indication that gold may be found on the property is the assay data collected from bulk samples sent to three different laboratories. Table 13 is clearly showing that gold is present in the Abcourt-Barvue's mineralization at grades varying from 0.003 to 0.310 g/t Au.

Source of material	Date assayed	Assayed by	Au (g/t)
Hole RA-11	October 1975	Matagami Mill	0.170
Abcourt's rejects from core	January 1981	Matagami Mill	0.170
Holes 80-1, 1A and 2	May 1981	Matagami Mill	0.310
Rejects from 1980 and 1983 core drilling	April 1984	Matagami Mill	0.170
Chip samples Abcourt (40%)-Barvue (60%)	May 1984	Matagami Mill	0.100
2003 core rejects and Barvue's surface ore	December 2004	Louvicourt Mill	0.003
2004 core rejects and Barvue's surface ore	March 2006	LTM Laboratories	0.045
Average grade:			0.138

Table 13. Average gold grade from bulk samples shipped to mill sites or laboratories

Finally, the Company recently acquired a group of 23 claims in Ranges V and VI of Barraute Township in the immediate eastern extension of the Abcourt-Barvue property. Other than covering gold occurrences associated with a regional NNE trending fault, this block is adjacent to the Bartec deposit which contains a non-compliant 43-101 resource of 113 400 tonnes grading 7.9 g/t of gold.

For these reasons, it is anticipated that the installation of a milling plant equipped with a cyanidation circuit would optimize silver and gold recoveries. This cyanide circuit will give ABCOURT geographical and economic advantages in the future considering the number of gold occurrences already identified in the area.

25. INTERPRETATION AND CONCLUSIONS

The Author has already been involved in the evaluation and the updating of the mineral resources of the Abcourt-Barvue property. This information is listed in a document entitled: "NI 43-101 Resources Evaluation Report for the Abcourt-Barvue Project, Barraute Township, Province of Quebec, Canada (NTS: 32C12)" when he was working for MRB & Associates in 2006. A full version of this report is available on the SEDAR website (www.sedar.com).

From October 2010 to January 2012, a 72-hole diamond drilling program totalling 18 103 metres was carried by ABCOURT. The inclined BQ holes were drilled to possibly upgrade the resources categories of the west side of the Abcourt-Barvue deposit from -200 to -300-metre elevations.

At the request of ABCOURT, an update of the mineral resources of the property was initiated in late 2012. Shortly after, an exhaustive examination of the results of this exploration program was carried out by the Author. The data verification included the re-assaying of sets of samples from surface holes, review of mineralized intersections, a visit of some drill sites, an examination of the documents related to the past underground production and the reinterpretation of a set of 152 AutoCad sections. The results of this investigation are commented in Section 12 entitled "Data Verification".

The property has a strong historical past production record with its 5 002 190 tonnes of ore grading 38.74 g/t Ag and 2.98% Zn (1952-1957) and 632 319 tonnes grading 131.65 g/t Ag and 5.04% Zn (1986-1990) respectively from open pit and underground mining. Moreover, a total of 1 452 boreholes were drilled on a surface covering about 2 km by 300 m which means that, if distributed uniformly, each hole would cover 20 square metres. Finally, as a ramp and 15-metre spaced sub-levels were cut from the bottom of the open pit, this underground development work helped us to substantiate the presence of economic mineralization to a depth of 210 metres.

Our current mineral estimate indicates that the Abcourt-Barvue property contains about 8 066 000 tonnes grading 55.4 g/t Ag and 3.06% Zn in the measured and indicated categories. When compared to the 7 019 000 tonnes estimated in 2006, these numbers are in line with what should be expected from the use of a lower minimum cut-off grade (an increase in the mineral inventory) combined with an in-fill diamond drilling program (an increase of the indicated resources to the expense of the inferred ones).

26. RECOMMENDATIONS

According to the current resources estimation, the Abcourt-Barvue property have measured and indicated mineral resources of over 8 million tonnes grading 55 g/t Ag and 3.1% Zn. The mineralization extends below the -200m elevation where most of the 2 million tonnes of the inferred category are already delineated. Moreover, the property covers a past producing mine from which 5.6 million tonnes grading 49 g/t Ag and 3.2% Zn were extracted both from open pit and underground mining operations.

The geological setting of the Abcourt-Barvue property presents a very good potential for new discoveries. The Author believes that the probabilities to find additional resources are deemed to be excellent considering the quality of a number of near surface and deeper targets which remain to be explored.

For these reasons, the Author recommends;

1. Additional surface exploration drilling in the immediate vicinity of the Abcourt-Barvue deposit. This 12 000-metre diamond drilling program is planned for 41 inclined holes dipping at 60° to the south. This work is budgeted for an estimated amount of 1 305 800$ plus 15% for contingencies.

- From sections 4665 to 4920 E; a total of 1 000 metres with 60 metre-spaced shallow holes to cover an area overlying hole AB11-67 which intersected 2.10 metres grading 47.88 g/t Ag and 2.81% Zn. Moreover, several holes of the FS series, drilled from south to north (down dip), are indicating that the favourable sheared structure may extend westward for several hundreds of metres,
- From sections 4995 to 5115 E; a total of 4 000 metres starting from hole AB11-68 towards the east. This area covers seven (7) 15 metres spaced sections where inferred resources are already delineated,
- From sections 5205 to 5340 E; a total of 4 000 metres between holes AB11-71 and AB11-57 where 12 boreholes can be drilled from elevations -200 to -300 m. There is room for additional underground mineral resources in this area,
- A provision of 3 000 metres is needed to carry out in-fill drilling in several areas located between elevations -200 to -300. This provision should be used to upgrade inferred blocks to the indicated category.

Description	Units	Holes	Cost in CDN $	
			$/Unit	Total
Abcourt-Barvue Deposit Area				
1. Drilling from 4665 to 4920 E	1 000	8	75	75 000
2. Drilling from 4995 to 5115 E	4 000	11	75	300 000
3. Drilling from 5205 to 5340 E	4 000	12	75	300 000
4. Drilling in indicated resources	3 000	10	75	225 000
Sub-Total:	12 000	41		900 000
Lac Sans Nom Area				
1. Twin of holes BDM-2 and 16	500	2	75	37 500
2. Drill westward to the dike	1 600	8	75	120 000
Sub-Total:	2 100	10		157 500
Jackson Showing Area				
1. Near surface in-fill drilling	500	10	75	37 500
Sub-Total:	500	10		37 500
2. Compilation work for gold targets				10 000
Total Drilling:	14 600	61		1 095 000
Sampling ($25/sample)	2 000		25	50 000
Supervision + Core logging	155		900	139 500
Land surveyors	2		2000	4 000
Manpower & Technical services	165		500	82 500
Technical Report	15		700	10 500
Contingencies (15%)				208 725
TOTAL:				**1 600 225**

Table 14. Proposed 2014 exploration budget for the Abcourt-Barvue property

2. Drill 2 100 metres in 10 holes to localize and sample any mineralization related to the Abcourt-Barvue Sheared Zone or so-called "Gray Schist" based on indications provided by historical holes. This program should be completed during winter to facilitate the access to this remote area

locate less than 1 km north-east of Lac Sans Nom. A budget of 228 500$, including 15% for contingencies, is proposed to fulfill these goals.

- Drill two twin holes around 1) borehole #2 which has intersected 11.7 g/t Au over 0.20 m followed by carbonated shears carrying disseminated pyrite-chalcopyrite±sphalerite and 2) borehole #16 in which the presence of pyrite and sphalerite associated with brecciated and carbonated shears was also reported. These holes were both drilled by Barel Duc Mines Ltd. in 1951 (GM 01284-B),
- Drill 100-metre spaced and 200-metre long boreholes along the east-west trend of the "Gray Schist" as indicated by boreholes #2 and #16. This follow-up toward the west should stop close to a NE-SW trending diabase dike as indicated by ground and airborne magnetic surveys (Figure 18).

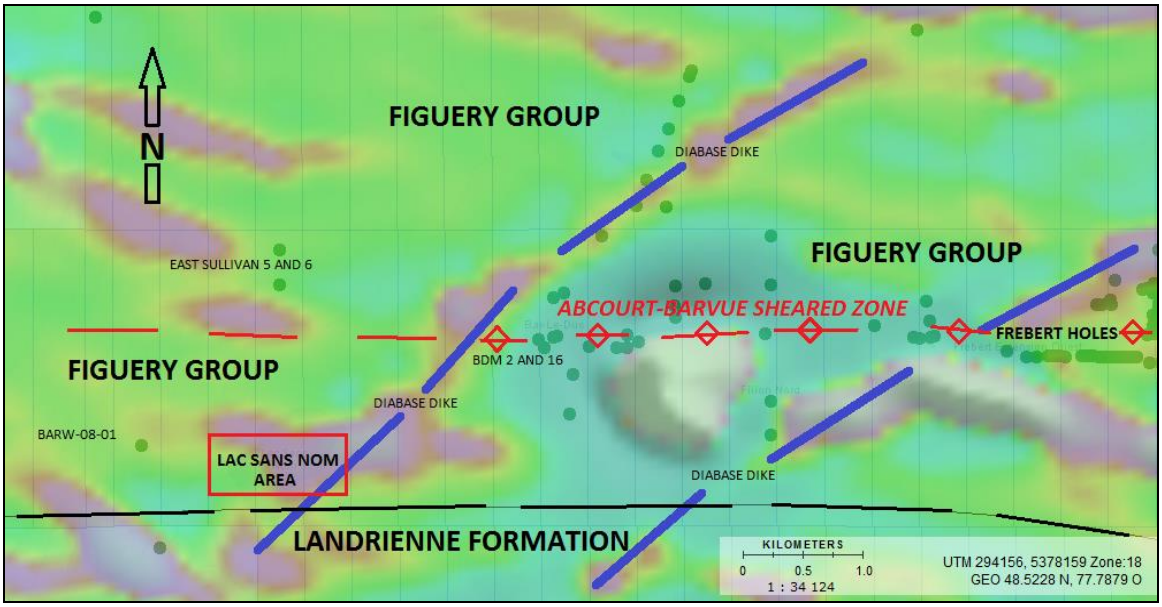

Figure 18. Position of the Abcourt-Barvue Sheared Zone (red lozenges) as interpreted from historical holes (green dots). The shaded background colours are showing the airborne magnetic gradient highlighting two diabase dikes (blue lines). There is enough room to drill eight 100-metre spaced holes from BDM-2 and 16 westward toward one of the diabase dikes.

3. To drill 500 metres in 10 shallow holes along the Jackson gold-bearing structure as outlined by Aur Resources in 1988 (GM 46719). A tight drilling pattern is suggested as visible gold was reported from historic holes (GM 01378-B). A budget of 65 900$ is proposed to carry out a geological compilation of all gold occurrences surrounding the Abcourt-Barvue property and drill the Jackson showing at shallow depth.

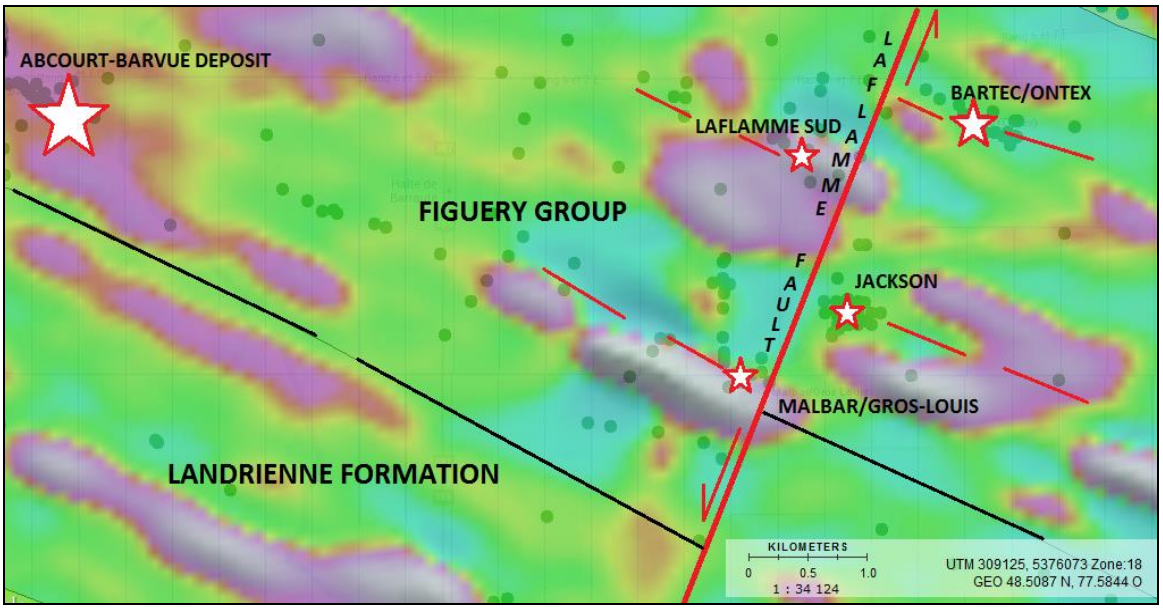

Figure 19. Position of the Laflamme Fault (continuous red line) as interpreted from the airborne magnetic survey. According to work performed by Aur Resources in 1981, the Jackson gold occurrence is the most advanced exploration area apart from the Bartec/Ontex showing which is not owned by ABCOURT.

The overall diamond drilling expenditures are estimated at 75$ per metre which include fixed costs related to the core recovery plus non-fixed costs like; mob and demobs, waiting time, manpower and equipment rentals, water supply and heating costs for the waterline, the equipment lost in a hole, re-drill holes having strongly deviated, casing left in the overburden, governmental permits, monetary compensation for access rights on private lands, and permanent storage facilities for both the samples and the half-core left in wood boxes.

Moreover, it is estimated that 15% of the core will be assayed for silver and zinc. If only one drill rig is used, it may take seven to eight months to complete the 14 600-metre drilling program. A team composed of a field technician, a core saw operator and a geologist will be in charge of the supervision, the logging and the sampling processes at the Abcourt-Barvue mine site. A draft person located at the Elder mine will manage the data entries (log descriptions, assay results, survey points, etc.) in order to plot the holes on sections, surface plans and longitudinal views on AutoCad. As mentioned previously in this report, the Author strongly recommends to hire a land surveyor to locate the borehole casings shortly after their completion. A first survey can be done at mid-point in the drilling program and a second one at the end. Finally, the writing of an Assessment Report is required to apply credits on existing claims. This report has to be filed at the government's regional office preferably in a CD or a DVD format.

4. To initiate a geochemical study of the alterations patterns related to the mineralization associated with the Abcourt-Barvue fault system with the help of a team of geoscientists. This study will provide exploration guidelines to find a VMS deposit (see **Appendix II**) or zones of sulphide enrichment generally carrying higher grade zinc-silver values. As this fault system extends far over the deposit it is hosting, the geochemical study may highlight unexplored areas having a favourable geochemical signature. Mining companies may have access to that kind of study via the collaboration of governmental institutions (URSTM, INRS, or CONSOREM).

As the property is in an advanced stage of exploration, the Author also recommends;

5. The adoption of new rules to avoid recurring problems in future diamond drilling programs. To do so, it is strongly suggested to;

- Establish in-house QA/QC procedures and follow them for the whole duration of the drilling campaign. These procedures should cover all aspects of any diamond drilling program including; an introduction to the mine's geology, logging and sampling procedures, hole spotting and in-the-hole surveying, core storage, pulps and rejects management, etc…
- Use professional land-surveyors to get accurate UTM coordinates of each borehole collar shortly after their completion.

6. Collect RQD (Rock Quality Determination) and core recovery measurements during the core logging process. This information will be used by the mining engineer to evaluate possible rock over breaks in stopes and/or wall stabilization at the proper places,

7. Keep all the core from any diamond drill hole until it is inspected by a qualified person (QP) as additional sampling, measurements or rock identification may be required. Any core intervals allowed to be scratched should be photographed. These photos should be properly identified and classified in a safe place as any reference material,

8. Collect valuable historic paper documents (reports, maps, and sketches) related to the Abcourt-Barvue property and to save them into a portable hard disk in a digital format,

9. Build a 3D model of the underground openings and vein systems with the proper software. This 3D model will be used to prepare future exploration programs and mine planning.

27. REFERENCES

- PUBLIC AND INTERNAL REPORTS -

Bourgoin, M., 2003, Swanson Project 2003 Resource Evaluation Results, Report prepared for Phoenix Matachewan Mines by MRB & Associates, November 20th, 2003.

Cornwall, F.W., 1956 – Rock Alteration and Primary Base-Metal Dispersion at Barvue, Golden-Manitou and Calumet Mines, Quebec. McGill University (Ph.D. Thesis).

Dubé, B., 2007, The LaRonde Penna World-Class Au-Rich Volcanogenic Massive Sulfide Deposit, Abitibi, Québec: Mineralogy and Geochemistry of Alteration and Implications for Genesis and Exploration. SEG, v. 102 no. 4, p. 633-666.

Franklin, J.M., 2001 - Evaluation of the Barraute-Swanson Area for Bas Metal Potential, Internal Report, 7 p.

Genivar Ltd. and Bumigeme Inc., 2007 - Technical Feasibility Study Report on the Abcourt-Barvue Deposit, Barraute, Quebec. 266 p.

InnovExplo Inc., 2005 - NI 43-101 Resource Validation for the Abcourt-Barvue Project, Barraute Township, Province of Quebec, Canada (NTS: 32C12), 131 p.

Hinse, R., 1998 – Étude technico-économique de la mise en production des mines Abcourt-Barvue et Vendôme par Mines Abcourt Inc.. Mars 1999. Volume 2; Revue du projet d'exploitation par méthodes souterraines du gisement Vendôme à Barraute. Québec. Revised on March 26, 1999.

Hinse, R., 1998 – Étude technico-économique de la mise en production des mines Abcourt-Barvue et Vendôme par Mines Abcourt Inc., Mars 1999. Volume 3; Projet d'exploitation par fosses et par méthodes souterraines de la mine Abcourt – Barvue à Barraute. Québec. Revised on March 26, 1999 and May 26, 2000.

Hinse, R., 2009 - 1 M Tonnes per Year Simulation, Scenario B - Revision 2, Abcourt-Barvue Project.

Labbé, J.Y., 1999 – Études géologiques dans la région d'Amos. ET 98-04. Ministère des Ressources naturelles du Québec, Québec.

MRB & Associates, 2006 - NI 43-101 Resources Evaluation Report for the Abcourt-Barvue Project, Barraute Township, Province of Quebec, Canada (NTS: 32C12), 118 p.

ROCHE Ltd. Consulting Group, 1999 – Barvue-Vendôme-Abcourt project (BARVENAB). Technical Validation Report, May 1999.

- WORK REPORTS - (available on Sigéom's web site - http://sigeom.mrnfp.gouv.qc.ca)

GM 66146 - SONDAGES AU DIAMANT, PROPRIETE ABCOURT-BARVUE. Contient 32 journaux des sondages AB 10-19 @ AB 10-21, AB 11-22 @ AB 11-27, AB 11-48 @ AB 11-64, AB 11-64A, AB 11-65 @ AB 11-69. MINES ABCOURT INC., 2012. 254 pages. 1 carte.

GM 65564 - JOURNAUX DE SONDAGES ET ANALYSES, PROJET ABCOURT-BARVUE 2010. Contient 12 journaux des sondages AB-10-07 @ AB-10-18. MINES ABCOURT INC. 2011. 67 pages. 1 carte.

GM 64580 - GPS-POSITIONED MAGNETIC FIELD SURVEY, LOGISTICS AND INTERPRETATION REPORT, BARVILLE PROJECT. GALAHAD METALS INC. 2008. 14 pages. 3 cartes.

GM 64579 - GROUND INFINITEM SURVEY, INTERPRETATION REPORT, BARVILLE PROJECT. GALAHAD METALS INC. 2008. 21 pages. 60 cartes.

GM 64577 - ASSESSMENT REPORT, BARVILLE MINERALS PROPERTIES. Contient 8 journaux de sondage BARW-08-01 @ BARW-08-08. GALAHAD METALS INC. 2009. 79 pages. 4 cartes.

GM 63236 - GEOCHRONOLOGIE D'ECHANTILLONS PROVENANT DE GEOLOGIE QUEBEC 2005-2006. 13 pages.

GM 63189 - REPORT ON A HELICOPTER-BORNE TIME DOMAIN ELECTROMAGNETIC, GEOPHYSICAL SURVEY, AMOS PROPERTY. PHOENIX MATACHEWAN MINES INC. 2007. 40 pages. 5 cartes.

GM 63054 - JOURNAL DES SONDAGES AB07-01 @ AB07-07, AB07-8A, AB 07-08B, AB 07-09, AB 07-10, PROJET ABCOURT-BARVUE. MINES ABCOURT INC. 2007. 33 pages. 1 carte.

GM 61658 - RESISTIVITY / IP SURVEY, SWANSON PROJECT, BARVILLE AND BARGOLD GRIDS. PHOENIX MATACHEWAN MINES INC, RESSOURCES AUR INC. 2005. 26 pages. 41 cartes.

GM 61653 - JOURNAL DES SONDAGES AB04-01 @ AB04-24, PROJET ABCOURT-BARVUE. MINES ABCOURT INC. 2004. 66 pages. 19 cartes.

GM 60973 - JOURNAL DES SONDAGES AB03-01 @ AB03-05. MINES ABCOURT INC. 2004. 10 pages. 4 cartes.

GM 57223 - RAPPORT INTERNE, PROPRIETE ABCOURT-BARVUE, TRAVAUX DE SURFACE, ETE 1998. Par GUAY, M. 58 pages. 4 cartes. BARRAUTE: RANG V: LOTS 33 @ 35, RANG VI: LOTS 30 @ 44, RANG VII: LOTS 11 @ 48, RANG VIII: LOTS 20 @ 47, RANG IX: LOTS 20 @ 47. 100924 CANADA INC, CLAIMS FRAPPIER, MINES ABCOURT INC.

GM 51490 - LEVE GRAVIMETRIQUE, PROJET ABCOURT #1108. 1992, Par LORTIE, P, TURCOTTE, R. 15 pages. 2 cartes. RANG VI: LOTS 22 A 25, 34 A 40 RANG VII: LOTS 10 A 21, 35 A 40 RANG VIII, LOTS 13 A 40 RANG IX: LOTS 19 A 35, 1/2 SUD 36 A 37. EXPLORATIONS NORANDA LTEE, MINES ABCOURT INC.

GM 51491 - RAPPORT SUR DES LEVES ELECTROMAGNETIQUE ET MAGNETIQUE, PROPRIETE ABCOURT. 1992, Par VACHON, A. 8 pages. 4 cartes. RANG VI: LOTS 20, 22 RANG VII: LOTS 19, 20, 22, 34, 35, 1/2 NORD LOTS 10 A 18, 21, 23 A 25 RANG VIII: LOTS 19, 19 A 22, 31 A 36 RANG IX: LOTS 21,22, 25 35. EXPLORATIONS NORANDA LTEE, MINES ABCOURT INC.

GM 51782 - JOURNAL DE SONDAGE, PROJET ABCOURT-1108. 1992, Par VACHON, A. 11 pages. 2 cartes. RANG VI LOT 36. EXPLORATIONS NORANDA LTEE, MINES ABCOURT INC.

GM 51492 - JOURNAL DE SONDAGE, PROPRIETE ABCOURT-1108. 1991, Par VACHON, A. 30 pages. 4 cartes. RANG VII: LOTS 11, 19 RANG VIII: LOT 32. EXPLORATIONS NORANDA LTEE, MINES ABCOURT INC.

GM 51493 - REPORT ON GEOELECTROCHEMICAL SURVEYS, ABCOURT PROPERTY. 1991, Par BAIRD, J.G., SEIGEL, H O. 84 pages. 17 cartes. RANG VII: LOTS 22 A 24 RANG VIII: LOTS 20 A 25 RANG IX: LOTS 20 A 25. EXPLORATIONS NORANDA LTEE, MINES ABCOURT INC.

GM 50183 - REPORT ON A COMBINED HELICOPTER-BORNE MAGNETIC, ELECTROMAGNETIC AND VLF-EM SURVEY, ABCOURT OPTION. 1990, Par JOHNSON, I. 55 pages. 4 cartes. RANG VI: LOTS 23 A 41 RANG VII: LOTS 7 A 41 RANG VIII: LOTS 7 A 41 RANG IX: LOTS 12 A 41. EXPLORATIONS NORANDA LTEE.

GM 48149 - JOURNAL DES SONDAGES, PROJET ABCOURT. 1987, Par L'ECUYER, R, NAUD, M, DIONNE, M. 11 pages. 5 cartes. RANG VI: LOT 52 RANG VII: LOT 30. MINES ABCOURT INC.

GM 47391 - RAPPORT SUR LE LEVE PEDOGEOCHIMIQUE, PROPRIETE "BARRAUTE". 1988, Par DUHAIME, P J. 28 pages. 12 cartes. RANG VIII: LOTS 1 A 3, 12, 13. SOCIETE MINIERE JASSYCO INC.

GM 47100 - LEVE GEOLOGIQUE ET INTERPRETATION, PROPRIETE BARRAUTE. 1988, Par AUCLAIR, F, VACHON, A. 47 pages. 14 cartes. RANG IV: LOTS 18 A 21, 1/2 NORD DES LOTS 22 A 25, LOTS 26 A 33 & LOTS 37 A 62 RANG V: LOTS 13 A 32 ET 52 A 62 RANG VI: 1/2 SUD DES LOTS 19 A 22, LOTS 59 A 61.

GM 46719 - REPORT ON THE 1987 DIAMOND DRILLING PROGRAM, BARGOLD PROPERTY (PROJECT 4901). 1988, Par HARTLEY, C, BUBAR, B S. 323 pages. 19 cartes. RANG V: LOTS 41 A 51 RANG VI: 1/2 SUD DES LOTS 45 ET 46 A 51.

GM 45030 - JOURNAUX DE SONDAGE. 1987, Par BOIVIN, L, SIRIUNAS, J M, GRIESBACH, G. 136 pages. 13 cartes. ANG VI: LOTS 42 A 44, LOTS 55 A 58, 1/2 NORD DES LOTS 46 A 50 ET 1/2 SUD DES LOTS 52 A 54. EXPLORATION MIN NORMETAL INC.

GM 45032 - LEVE DE POLARISATION PROVOQUEE, PROPRIETE BARRAUTE. 1987, Par DAVID, J, BERUBE, P. 21 pages. 16 cartes. RANG VI: LOTS 42 A 44, LOTS 55 A 58, 1/2 NORD DES LOTS 46 A 50 ET 1/2 SUD DES LOTS 52 A 54. EXPLORATION MIN NORMETAL INC.

GM 46199 - ASSESSMENT REPORT, BARRAUTE RANGE 8 PROPERTY. 1987, Par GRIESBACH, G. 11 pages. RANG VIII: LOT 45. EXPLORATION MIN NORMETAL INC.

GM 43368 - GEOPHYSICAL SURVEY REPORT, BARGOLD PROPERTY. 1986, Par BUBAR, D S, TURCOTTE, R. 14 pages. 12 cartes. RANG V: LOTS 41 A 51 RANG VI: LOT 45 ET 1/2 SUD LOTS 46 A 51.

GM 44289 - PLAN D'ARPENTAGE INTERMEDIAIRE, RAMPE BARVUE. 1986, Par HINSE, R. 2 cartes. CM 390: RANG VII, 1/2 SUD LOTS 28 A 31. MINES ABCOURT INC.

GM 44877 - RAPPORT DE LEVE GEOPHYSIQUE, PROPRIETE "BARRAUTE". 1986, Par MORISSETTE, P, BOIVIN, L. 5 pages. 18 cartes. RANG VI: 1/2 NORD DES LOTS 46 A 50 1/2 SUD DES LOTS 52 A 54 LOTS 55 A 58. EXPLORATION MIN NORMETAL INC.

MB 86-38 - GEOCHIMIE DES SOLS DANS LA REGION DE BARVILLE, ABITIBI. 1986, Par BEAUMIER, M, KIROUAC, F. 42 pages.

GM 43121 - JOURNAL DES SONDAGES, PROJET ABCOURT (Série 85). 1985, Par MARCOTTE, R, HINSE, R. 17 pages. 2 cartes. RANG VII: LOT 28 (C M 393). MINES ABCOURT INC.

GM 43134 - DIAMOND DRILL RECORD, ABCOURT PROJECT. 1985, Par KELLY, T. 78 pages. 10 cartes. RANG I: LOT 31 RANG VI: LOTS 38 ET 39 RANG VIII: LOT 32 RANG IX: LOT 31.

GM 42932 - COMPILATION AND EVALUATION REPORT, PROJECT NCB-85. 1985, Par BOIVIN, L. 38 pages. 1 carte. RANG VI: LOTS 42 A 44, 52 ET 53, 56 A 58 RANG VIII: LOT 45.

GM 42956 - JOURNAL DES SONDAGES, PROJET ABCOURT. 1985, Par MARCOTTE, R, HINSE, R, BEZY, C. 11 pages. 2 cartes. RANG VII: LOT 30 (C.M. #390).

GM 42866 - RAPPORT SUR TRAVAUX D'EXPLORATION EFFECTUES ENTRE AVRIL 1980 ET AOUT 1982. Par BROSSARD, L. 19 pages. RANG VI, LOTS 45 A 51. BROMINCO INC.

GM 42864 - RAPPORT SUR LES TRAVAUX D'EXPLORATION EFFECTUES ENTRE AVRIL 1979 ET MARS 1980. Par LAROUCHE, C, DESCARREAUX, J. 96 pages. 2 cartes. RANG V, RANG VI, RANG VII ET RANG VIII. BROMINCO INC.

GM 42310 - GEOLOGICAL REPORT ON AG-ZN. 1985, Par DUHAIME, P J. 20 pages. 1 carte. BARRAUTE: RANG VII, LOTS 1 ET 2 RANG VIII, LOTS 1 A 13 LANDRIENNE: RANG VII, LOTS 60 A 62.

GM 42106 - JOURNAL DES SONDAGES, PROJET ABCOURT. 1985, Par LE MOUEL, H. 8 pages. 1 carte. RANG VIII: LOT 40 "B". MINES D'ARGENT ABCOURT INC.

GM 41806 - JOURNAL DES SONDAGES, PROJET ABCOURT. 1984, Par LE MOUEL, H, BARRETTE, J G. 62 pages. 1 carte. RANG VII: LOTS 24, 25, 27, 31, 32. MINES D'ARGENT ABCOURT INC.

GM 40929 - JOURNAL DES SONDAGES, PROJET ABCOURT (Série 83). 1984, Par LE MOUEL, H. 201 pages. 1 carte. RANG VII: LOTS 24, 25.

GM 40784 - REPORT ON THE ELECTROMAGNETIC SURVEY, BARTEC PROPERTY. 1983, Par LAROUCHE, C. 19 pages. 3 cartes. RANG VI: 1/2 NORD LOTS 51 A 54 OU CM #343. ONTEX RESOURCES LTD.

GM 40608 - GEOPHYSICAL SURVEY REPORT, BARRAUTE PROPERTY. 1983, Par GILL, J W. 6 pages. 10 cartes. RANG VI: LOTS 49, 50, 51. BROMINCO INC.

GM 40536 - JOURNAL DES SONDAGES, PROJET ABCOURT (Trous 83A et B). 1983, Par LE MOUEL, H. 7 pages. 2 cartes. RANG VII: LOTS 37, 46. MINES D'ARGENT ABCOURT INC.

GM 40095 - JOURNAL DE SONDAGE TROU 83-1, BARRAUTE (Trou 83-1). 1983, Par HINSE, R.

3 pages. 1 carte. RANG VI: LOT 40. MINES D'ARGENT ABCOURT INC.

GM 39508 - RAPPORT TECHNIQUE DE GEOPHYSIQUE 1982-05, CANTON BARRAUTE. 1982, Par GARNEAU, A G. 6 pages. 3 cartes. RANG VII: LOTS 35 A 46.

GM 39344 - HUMIC GOLD GEOCHEMICAL SURVEY REPORT, BARRAUTE PROPERTY. 1982, Par GILL, J.W. 13 pages. 1 carte. RANG VI: 1/2 SUD, LOTS 45 A 51. BROMINCO INC.

GM 39258 - RAPPORT DES LEVES ELECTROMAGNETIQUE ET MAGNETIQUE. 1982, Par GARNEAU, A G. 10 pages. 6 cartes. RANG VI: LOTS 46 A 55. CLAIMS DUFOUR.

GM 39174 - CITRA-LARTIC ZINC-COPPER ZONE, BARRAUTE TWP. 1982, Par STOCH, J. 9 pages. 1 carte. RANG VIII: 1/2 NORD DES LOTS 27 A 32 ET 37 A 40. CLAIMS BARRETTE and J. STOCH.

GM 38312 - ORE RESERVE CALCULATIONS. 1981, Par HINSE, R. 11 pages. 3 cartes. RANG VII: LOTS 24 A 27. MINES D'ARGENT ABCOURT INC.

GM 36879 - DIAMOND DRILL CORE LOG, BARVUE PROPERTY. 1980, Par MACFARLANE, R L. 7 pages. 1 carte. RANG VII: 1/2 SUD, LOTS 29 ET 30, CM 390. MANITOU BARVUE MINES LTD, NORANDA EXPL CO LTD.

GM 36899 - RAPPORT SOMMAIRE. 1980, Par CARRIERE, G, HINSE, R. 80 pages. 1 carte. RANG VII: LOTS 26 A 32 (1/2 NORD), CM 393. MINES D'ARGENT ABCOURT INC.

GM 25485 - DIAMOND DRILL HOLE, BARRAUTE TOWNSHIP PROPERTY (Série KD). 1969, Par DUMONT, G H. 12 pages. 1 carte. RANG VIII: LOTS 51, 52. CLAIMS DUMONT, DENAIN SYND.

GM 24544 - DRILL CORE LOG. 1968, Par GRAHAM, R B. 4 pages. RANG VII: LOT 19. ABITIBI SILVER MINING CORP.

GM 24525 - JOURNAL DES SONDAGES (Série P). 1969, Par GAGNON, G, GRAHAM, R B, NEWSON, N R. 80 pages. 1 carte. RANG VII: 1/2 NORD, LOT 25.

GM 23274 - DRILL CORE LOG. 1968, Par PUDIFIN, A D. 5 pages. RANG VII: LOTS 18 ET 19. ABITIBI SILVER MINING CORP.

GM 22613 - REPORT ON CONSOLIDATED PERSHCOURT MINING LTD. 1968, Par JUTEAU, L. 8 pages. RANG VII: 1/2 NORD, LOTS 25 A 32 ET 1/2 SUD, LOTS 27 A 34. CONSOLID PERSHCOURT MINING LTD.

GM 13060 - RAPPORT GEOLOGIQUE AVEC RESULTATS DE FORAGE. 1962, Par MARLEAU, R A. 5 pages. RANG VI: LOTS 31, 32 ET 1/2 SUD, LOTS 33 A 36.

GM 12805 - 1 GEOLOGICAL PLAN. 1947, Par KOULOMZINE, BROSSARD & CO, KOULOMZINE, GEOFFROY & CO. 1 carte.

GM 10294 - REPORT ON THE PROPERTY. 1960, Par LATULIPPE, M. 3 pages. RANG VII: LOTS 15 A 26 RANG VIII: LOTS 20 A 26. FREBERT MINES LTD.

GM 10158-B - 2 PLANS (1 MAG WITH GEOLOGY, TRENCHES & DDH LOCATION, 1 ASSAY PLAN OF CHANNEL SAMPLING). 1946, Par MAUFFETTE, P. 2 cartes. RANG VI: LOTS 51 A 54 RANG VII: LOT 51. BARGOLD MINES LTD.
GM 05962 - PUBLICATION EXTRACT. 1951, Par INGHAM, W N. 1 page. RANG VIII: LOTS 12 A 19. COUR-BAR MINES LTD.

GM 03508 - REPORT ON THE PROPERTY. 1954, Par CORNWALL, F W. 9 pages. 1 carte. RANG VI: LOTS 33 A 36 RANG VII: LOTS 27 A 34. BARVUE MINES LTD.

GM 01699 - SUMMARY REPORT ON WORK. 1952, Par RIVERIN, P E. 5 pages. RANG VII: LOTS 27 A 34. PERSHCOURT GOLDFIELDS LTD.

GM 01518 – LOG OF DIAMOND DRILL HOLES, 1951. Par DUMONT, G H., 41 pages, 8 maps. BARGOLD MINES LTD.

GM 01483-A - GEOLOGICAL PLANS. 1951, Par THOMPSON, J M. 3 cartes. RANG VII: LOTS 25 A 32. BAR-MANITOU MINES LTD, BARVUE MINES LTD, PERSHCOURT GOLDFIELDS LTD.

GM 01483-B - LOG OF DIAMOND DRILL HOLE (Série P). 1951, Par GIACHINO, D M, INGHAM, W N. 90 pages. 1 carte. RANG VII: LOTS 25 A 32. PERSHCOURT GOLDFIELDS LTD.

GM 01378-B – LOG OF DIAMOND DRILL HOLE, 1951, Par DUMONT, G H., 20 pages, 1 map. ALTA MINES LTD.

GM 01284-B - DIAMOND DRILL RECORD, BAREL DUC PROPERTY. 1951, Par NORRIE, H R. 55 pages. 1 carte. RANG VII: LOTS 7 A 14. BAREL DUC MINES LTD.

GM 01158 - DEVELOPMENT OF THE BARVUE MINES LIMITED PROPERTY. 1951, Par ROBERTSON, A. 28 pages. 5 cartes. RANG VI: 1/2 NORD, LOTS 33 A 36 RANG VII: LOTS 27 A 34. BARVUE MINES LTD.

GM 01135 - LOG OF DIAMOND DRILL HOLE. 1951. Par GIACHINO, D M, INGHAM, W N. 99 pages. 1 plan. BAR-MANITOU MINES LTD.

RP 2007-01 - Datations U-Pb effectuées dans la Sous-province de l'Abitibi en 2005-2006, Par J. David et al., 17 pages.

- PRESS RELEASES - (available on SEDAR: www.sedar.com)

ABCOURT MINES INC., March 22, 2012 - Abcourt intersects high silver values on the Abcourt-Barvue property.

ABCOURT MINES INC., March 7, 2012 - Abcourt intersects more good silver values on the Abcourt-Barvue property.

ABCOURT MINES INC., February 15, 2012 - Abcourt intersects a very high grade silver zone on the Abcourt-Barvue property.

ABCOURT MINES INC., November 21, 2011 - Diamond drilling at Abcourt-Barvue property continues to intersect excellent silver values.

ABCOURT MINES INC., August 2, 2011 - Diamond drilling at Abcourt-Barvue property continues to intersect excellent silver values.

ABCOURT MINES INC., June 16, 2011 - Abcourt enlarges its Abcourt-Barvue property

ABCOURT MINES INC., June 13, 2011 – Hole AB11-31 drilled at Abcourt-Barvue intersected 4.5 metres grading 239.43 grams of silver per tonne and 2.09% zinc.

ABCOURT MINES INC., May 25, 2011 – Hole AB11-24 drilled at Abcourt-Barvue intersected 4.9 metres grading 300.99 grams of silver per tonne and 3.05% zinc.

ABCOURT MINES INC., April 26, 2011 – Drilling at Abcourt-Barvue continues to intersect two bands of mineralization with excellent values in silver and zinc.

ABCOURT MINES INC., February 15, 2011 – Drilling at Abcourt-Barvue continues to intersect two bands of mineralization with excellent values in silver and zinc over good widths.

ABCOURT MINES INC., January 27, 2011 – Drilling at Abcourt-Barvue intersects two bands of high silver and zinc values.

ABCOURT MINES INC., December 7, 2010 – Abcourt announces first drilling results on Abcourt-Barvue property.

ABCOURT MINES INC., December 8, 2008 – The Company announces good drilling results on Aldermac and Abcourt-Barvue properties.

ABCOURT MINES INC., October 6, 2008 – A 2000-metre drill program on the Abcourt-Barvue and Aldermac properties starts today.

ABCOURT MINES INC., May 28, 2008 – Permitting for Abcourt-Barvue project progressing well.

ABCOURT MINES INC., April 28, 2008 – Abcourt gives a contract to dismantle the mill equipment recently purchased.

ABCOURT MINES INC., February 7, 2008 – Abcourt makes a placement to settle part of a debt concerning the purchase of two ball mills and a crusher.

ABCOURT MINES INC., February 1, 2008 – Abcourt moves closer to production with the purchase of mill equipment for the Abcourt-Barvue project.

ABCOURT MINES INC., August 9, 2007 – Optimized feasibility study and equipment purchase for the Abcourt-Barvue project.

ABCOURT MINES INC., February 16, 2007 – A positive feasibility report for the Abcourt-Barvue project has been received.

ABCOURT MINES INC., February 6, 2007 – The validation tests on the cyanide-floatation Abcourt process are conclusive.

ABCOURT MINES INC., December 11th, 2006 – Update on the Elder and Abcourt-Barvue Projects.

ABCOURT MINES INC., November 13th, 2006 – Update on the Abcourt-Barvue and Elder Projects.

ABCOURT MINES INC., October 26, 2006 – Update on the Abcourt-Barvue and Elder Projects.

ABCOURT MINES INC., July 13, 2006 – Progress report on the Abcourt-Barvue feasibility study.

ABCOURT MINES INC., June 1, 2006 – Abcourt reports a substantial increase in zinc and silver measured and indicated resources at its Abcourt-Barvue property.

ABCOURT MINES INC., May 11, 2006 – Update on current activities.

ABCOURT MINES INC., December 07, 2005 – The Abcourt-Barvue-Vendôme Feasibility Study is being updated.

ABCOURT MINES INC., November 16, 2005 – Abcourt enlarges its Abcourt-Barvue property.

ABCOURT MINES INC., October 20, 2005 – Drilling Results.

ABCOURT MINES INC., September 29, 2005 – Drilling Results.

ABCOURT MINES INC., September 15, 2005 – Drilling Results.
ABCOURT MINES INC., August 29, 2005 – Drilling Results.

ABCOURT MINES INC., May 2, 2005 – Abcourt enlarges its Abcourt-Barvue property.

ABCOURT MINES INC., March 31, 2005 – Abcourt reports a significant increase in zinc and silver measured, indicated and inferred resources at its Abcourt-Barvue property.

ABCOURT MINES INC., March 23, 2005- NI 43-101 Resources Validation for the Abcourt-Barvue Project. Prepared by A. Carrier and J. Davy, InnovExplo – Services géologiques.

ABCOURT MINES INC., January 31, 2005 – Results from recent flotation tests.

PHOENIX MATACHEWAN MINES., December 3, 2003 – Press Release #03-09.

CERTIFICATE OF AUTHOR

I, Jean-Pierre Bérubé, Ing., do hereby certify that:

1. I am a professional Engineer specialized in geology and I am residing at 5355 rue de Nantes, Trois-Rivières, Québec, Canada, G8Y 3X1.
2. This certificate applies to the technical report entitled "NI 43-101 Mineral Resources Report for the Abcourt-Barvue Property, Barraute Township, Province of Québec, Canada (NTS: 32C/12, 32C/05)"., with an effective date of February 28, 2014 (the "Technical Report").
3. I am a graduate of the Laval University in Québec, Québec, where I obtained a B.Sc. in geology in 1980. I have worked as a geologist for a total of 30 years since my graduation. My exploration expertise within the industry was acquired with SEREM, Falconbridge Copper, Inco Exploration, TVX Gold, Géologica, Mines Aurizon, and MRB & Associates. I am a member of the Ordre des Ingénieurs du Québec (OIQ member #37500). I am an independent consultant since 2005.
4. I am a "Qualified Person" for the purpose of National Instrument 43-101 Standards of Disclosure for Mineral Projects ("NI 43-101").
5. I have completed a personal inspection of the Property that is the subject of this Technical Report. I visited the Abcourt-Barvue property in several occasions from November 21, 2012 to May 14, 2013. My most recent visit on the Property lasted approximately 8 working hours.
6. I am responsible for all the sections of this Technical Report.
7. I am independent of Abcourt Mines Inc. ("ABCOURT"), as defined by Section 1.5 of NI 43-101.
8. My prior involvement with the property that is the subject of the Technical Report was for the preparation of a technical report dated May 31, 2006 entitled: "NI 43-101 Resources Evaluation Report for the Abcourt-Barvue Project, Barraute Township, Province of Quebec, Canada (NTS: 32C12)" when I was working for MRB & Associates.
9. I have read rule NI 43-101 and the Technical Report has been prepared in compliance with NI 43-101.
10. As of the date of this certificate, to the best of my knowledge, information and belief, the Technical Report contains all scientific and technical information that is required to be disclosed to make the Technical Report not misleading.

INGÉNIEUR - ENGINEER
Jean-Pierre Bérubé
37500
QUÉBEC

Signed in Trois-Rivières, February 28, 2014

Jean-Pierre Bérubé, Ing.
(OIQ #37500)

APPENDIX I

CLAIM LIST

(FORMER GALAHAD'S CLAIMS ARE SHADED IN LIGHT BLUE)

ABCOURT-BARVUE PROPERTY - CLAIM STATUS

NO.	TITLE	STATUS	SHEET	RG	LOT	OWNERSHIP	EXPIRY DATE	ha
1	CDC 1025915	Active	32C/12	6	5	Mines Abcourt	2015-08-14	42,03
2	CDC 1025916	Active	32C/12	6	6	Mines Abcourt	2015-08-14	42,30
3	CDC 1025917	Active	32C/12	6	7	Mines Abcourt	2015-08-14	42,34
4	CDC 1025918	Active	32C/12	6	8	Mines Abcourt	2015-08-14	42,41
5	CDC 1025919	Active	32C/12	6	9	Mines Abcourt	2015-08-14	42,44
6	CDC 1025920	Active	32C/12	6	10	Mines Abcourt	2015-08-14	42,36
7	CDC 1025921	Active	32C/12	6	11	Mines Abcourt	2015-08-14	42,73
8	CDC 1025922	Active	32C/12	6	12	Mines Abcourt	2015-08-14	42,49
9	CDC 1025923	Active	32C/12	6	13	Mines Abcourt	2015-08-14	42,47
10	CDC 1025924	Active	32C/12	6	14	Mines Abcourt	2015-08-14	42,43
11	CDC 1025925	Active	32C/12	6	15	Mines Abcourt	2015-08-14	42,46
12	CDC 1025926	Active	32C/12	6	16	Mines Abcourt	2015-08-14	42,25
13	CDC 1025927	Active	32C/12	6	17	Mines Abcourt	2015-08-14	42,45
14	CDC 1025928	Active	32C/12	6	18	Mines Abcourt	2015-08-14	42,34
15	CDC 1025929	Active	32C/12	6	19	Mines Abcourt	2015-08-14	42,39
16	CDC 1025930	Active	32C/12	6	20	Mines Abcourt	2015-08-14	42,48
17	CDC 1025931	Active	32C/12	6	21	Mines Abcourt	2015-08-14	42,39
18	CDC 1025932	Active	32C/12	6	22	Mines Abcourt	2015-08-14	42,58
19	CDC 1025933	Active	32C/12	6	23	Mines Abcourt	2015-08-14	42,23
20	CDC 1025934	Active	32C/12	6	24	Mines Abcourt	2015-08-14	42,44
21	CDC 1025935	Active	32C/12	6	25	Mines Abcourt	2015-08-14	39,82
22	CDC 1025936	Active	32C/12	6	26	Mines Abcourt	2015-08-14	45,02
23	CDC 1025937	Active	32C/12	6	27	Mines Abcourt	2015-08-14	39,60
24	CDC 1025938	Active	32C/12	6	28	Mines Abcourt	2015-08-14	42,41
25	CDC 1025939	Active	32C/12	6	29	Mines Abcourt	2015-08-14	42,45
26	CDC 1036526	Active	32C/12	6	30	Mines Abcourt	2015-11-07	42,45
27	CDC 1036527	Active	32C/12	6	31	Mines Abcourt	2015-11-07	42,55
28	CL 3262471	Active	32C/12	6	32	Mines Abcourt	2015-07-12	42,60
29	CL 4085774	Active	32C/12	6	33	Mines Abcourt	2015-03-21	42,51
30	CL 4085831	Active	32C/12	6	34	Mines Abcourt	2015-03-20	42,51
31	CL 447513	Active	32C/12	6	35	Mines Abcourt	2015-06-06	42,50
32	CL 447514	Active	32C/12	6	36	Mines Abcourt	2015-06-06	42,50
33	CDC 12030	Active	32C/12	6	37	Mines Abcourt	2016-01-28	42,50
34	CDC 12031	Active	32C/12	6	38	Mines Abcourt	2016-01-28	42,50
35	CDC 12032	Active	32C/12	6	39	Mines Abcourt	2016-01-28	41,74
36	CDC 12033	Active	32C/12	6	40	Mines Abcourt	2016-01-28	44,82
37	CDC 12034	Active	32C/12	6	41	Mines Abcourt	2016-01-28	40,93
38	CDC 84216	Active	32C/12	6	42	Mines Abcourt	2015-07-07	42,49

NO.	TITLE	STATUS	SHEET	RG	LOT	OWNERSHIP	EXPIRY DATE	ha
39	CDC 84217	Active	32C/12	6	43	Mines Abcourt	2015-07-07	42,49
40	CDC 84218	Active	32C/12	6	44	Mines Abcourt	2015-07-07	42,48
41	CDC 1036528	Active	32C/12	7	1	Mines Abcourt	2015-11-07	24,58
42	CDC 1036529	Active	32C/12	7	2	Mines Abcourt	2015-11-07	42,02
43	CDC 1036530	Active	32C/12	7	3	Mines Abcourt	2015-11-07	42,36
44	CDC 1036531	Active	32C/12	7	4	Mines Abcourt	2015-11-07	41,76
45	CDC 1025940	Active	32C/12	7	5	Mines Abcourt	2015-08-14	42,16
46	CDC 1025941	Active	32C/12	7	6	Mines Abcourt	2015-08-14	42,01
47	CDC 1025942	Active	32C/12	7	7	Mines Abcourt	2015-08-14	42,01
48	CDC 1025943	Active	32C/12	7	8	Mines Abcourt	2015-08-14	41,97
49	CDC 1025944	Active	32C/12	7	9	Mines Abcourt	2015-08-14	42,43
50	CDC 1025945	Active	32C/12	7	10	Mines Abcourt	2015-08-14	42,03
51	CDC 1025946	Active	32C/12	7	11	Mines Abcourt	2015-08-14	42,09
52	CDC 1025947	Active	32C/12	7	12	Mines Abcourt	2015-08-14	42,07
53	CDC 1025948	Active	32C/12	7	13	Mines Abcourt	2015-08-14	42,08
54	CDC 1025949	Active	32C/12	7	14	Mines Abcourt	2015-08-14	42,11
55	CDC 1042451	Active	32C/12	7	15	Mines Abcourt	2015-12-13	42,17
56	CDC 1042452	Active	32C/12	7	16	Mines Abcourt	2015-12-13	42,25
57	CDC 1042453	Active	32C/12	7	17	Mines Abcourt	2015-12-13	42,26
58	CDC 1042454	Active	32C/12	7	18	Mines Abcourt	2015-12-13	42,25
59	CL 70301	Active	32C/12	7	19	Mines Abcourt	2015-10-10	42,25
60	CL 70302	Active	32C/12	7	20	Mines Abcourt	2015-10-10	42,29
61	CL 337471	Active	32C/12	7	21	Mines Abcourt	2014-10-26	42,30
62	CL 337472	Active	32C/12	7	22	Mines Abcourt	2014-10-26	42,31
63	CL 337381	Active	32C/12	7	23	Mines Abcourt	2014-10-26	42,35
64	CL 337382	Suspd	32C/12	7	24	Mines Abcourt	2014-10-26	42,36
65	CL 434911	Suspd	32C/12	7	25	Mines Abcourt	2015-03-19	21,37
66	CL 448561	Active	32C/12	7	25	Mines Abcourt	2015-09-14	21,04
67	CL 448562	Active	32C/12	7	26	Mines Abcourt	2015-09-14	21,11
68	CL 447521	Active	32C/12	7	27	Mines Abcourt	2015-06-06	21,08
69	CL 434901	Active	32C/12	7	29	Mines Abcourt	2015-03-19	21,30
70	CL 434902	Active	32C/12	7	30	Mines Abcourt	2015-03-19	21,29
71	CL 434903	Active	32C/12	7	31	Mines Abcourt	2015-03-19	21,20
72	CL 434904	Active	32C/12	7	32	Mines Abcourt	2015-03-19	42,47
73	CDC 2126226	Active	32C/12	7	33	Mines Abcourt	2015-10-03	42,97
74	CDC 2126228	Active	32C/12	7	34	Mines Abcourt	2015-10-03	42,53
75	CL 3949962	Active	32C/12	7	35	Mines Abcourt	2015-09-27	40,60
76	CL 3949961	Active	32C/12	7	36	Mines Abcourt	2015-09-27	44,10
77	CL 3949952	Active	32C/12	7	37	Mines Abcourt	2015-09-27	42,52

NO.	TITLE	STATUS	SHEET	RG	LOT	OWNERSHIP	EXPIRY DATE	ha
78	CDC 84221	Active	32C/12	7	38	Mines Abcourt	2015-07-07	42,53
79	CDC 84222	Active	32C/12	7	39	Mines Abcourt	2015-07-07	42,57
80	CDC 84223	Active	32C/12	7	40	Mines Abcourt	2015-07-07	42,64
81	CDC 84224	Active	32C/12	7	41	Mines Abcourt	2015-07-07	42,66
82	CDC 84225	Active	32C/12	7	42	Mines Abcourt	2015-07-07	42,71
83	CDC 84226	Active	32C/12	7	43	Mines Abcourt	2015-07-07	42,73
84	**CM 390**	Active	32C/12	7	29	Mines Abcourt	2015-01-31	84,66
85	**CM 393**	Active	32C/12	7	27	Mines Abcourt	2015-01-31	63,90
86	CDC 2126242	Active	32C/12	8	1	Mines Abcourt	2015-10-03	23,99
87	CDC 2126243	Active	32C/12	8	2	Mines Abcourt	2015-10-03	43,10
88	CDC 2126244	Active	32C/12	8	3	Mines Abcourt	2015-10-03	43,09
89	CDC 2126245	Active	32C/12	8	4	Mines Abcourt	2015-10-03	43,18
90	CDC 2126246	Active	32C/12	8	5	Mines Abcourt	2015-10-03	42,81
91	CDC 2126247	Active	32C/12	8	6	Mines Abcourt	2015-10-03	42,64
92	CDC 2126248	Active	32C/12	8	7	Mines Abcourt	2015-10-03	42,64
93	CDC 2126249	Active	32C/12	8	8	Mines Abcourt	2015-10-03	42,03
94	CDC 2126250	Active	32C/12	8	9	Mines Abcourt	2015-10-03	43,12
95	CDC 2126251	Active	32C/12	8	10	Mines Abcourt	2015-10-03	42,47
96	CDC 2126252	Active	32C/12	8	11	Mines Abcourt	2015-10-03	41,46
97	CDC 2126253	Active	32C/12	8	12	Mines Abcourt	2015-10-03	43,33
98	CDC 2126254	Active	32C/12	8	13	Mines Abcourt	2015-10-03	42,39
99	CDC 2126255	Active	32C/12	8	14	Mines Abcourt	2015-10-03	42,33
100	CDC 2126256	Active	32C/12	8	15	Mines Abcourt	2015-10-03	42,31
101	CDC 2126257	Active	32C/12	8	16	Mines Abcourt	2015-10-03	42,91
102	CDC 2126258	Active	32C/12	8	17	Mines Abcourt	2015-10-03	41,76
103	CDC 2126259	Active	32C/12	8	18	Mines Abcourt	2015-10-03	42,45
104	CDC 2126260	Active	32C/12	8	19	Mines Abcourt	2015-10-03	42,39
105	CDC 2126261	Active	32C/12	8	20	Mines Abcourt	2015-10-03	42,43
106	CL 337441	Active	32C/12	8	21	Mines Abcourt	2014-10-26	42,47
107	CL 337442	Active	32C/12	8	22	Mines Abcourt	2014-10-26	42,39
108	CL 448563	Active	32C/12	8	23	Mines Abcourt	2015-09-14	42,46
109	CL 337421	Active	32C/12	8	24	Mines Abcourt	2014-10-26	41,33
110	CL 337401	Active	32C/12	8	25	Mines Abcourt	2014-10-26	43,80
111	CL 337402	Active	32C/12	8	26	Mines Abcourt	2014-10-26	42,51
112	CL 434931	Active	32C/12	8	27	Mines Abcourt	2015-03-19	42,52
113	CL 434932	Active	32C/12	8	28	Mines Abcourt	2015-03-19	42,58
114	CL 3899004	Active	32C/12	8	29	Mines Abcourt	2015-05-08	42,88
115	CL 3899003	Active	32C/12	8	30	Mines Abcourt	2015-05-08	42,81
116	CL 3899002	Active	32C/12	8	31	Mines Abcourt	2015-05-08	42,56

NO.	TITLE	STATUS	SHEET	RG	LOT	OWNERSHIP	EXPIRY DATE	ha
117	CL 3899001	Active	32C/12	8	32	Mines Abcourt	2015-05-08	42,72
118	CL 3949982	Active	32C/12	8	33	Mines Abcourt	2015-09-28	43,79
119	CL 3949981	Active	32C/12	8	34	Mines Abcourt	2015-09-28	42,80
120	CL 3949972	Active	32C/12	8	35	Mines Abcourt	2015-09-28	42,91
121	CL 3949971	Active	32C/12	8	36	Mines Abcourt	2015-09-28	43,11
122	CDC 84227	Active	32C/12	8	37	Mines Abcourt	2015-07-07	42,86
123	CDC 84228	Active	32C/12	8	38	Mines Abcourt	2015-07-07	42,94
124	CDC 84229	Active	32C/12	8	39	Mines Abcourt	2015-07-07	43,08
125	CDC 84230	Active	32C/12	8	40	Mines Abcourt	2015-07-07	38,71
126	CDC 84231	Active	32C/12	8	41	Mines Abcourt	2015-07-07	45,57
127	CDC 84232	Active	32C/12	8	42	Mines Abcourt	2015-07-07	42,11
128	CDC 84233	Active	32C/12	8	43	Mines Abcourt	2015-07-07	42,07
129	CDC 84241	Active	32C/12	9	32	Mines Abcourt	2015-07-07	42,20
130	CDC 84242	Active	32C/12	9	33	Mines Abcourt	2015-07-07	42,18
131	CDC 84243	Active	32C/12	9	34	Mines Abcourt	2015-07-07	42,16
132	CDC 84244	Active	32C/12	9	35	Mines Abcourt	2015-07-07	42,19
133	CDC 84245	Active	32C/12	9	36	Mines Abcourt	2015-07-07	42,24
134	CDC 2126230	Active	32C/12	7	55	Mines Abcourt	2015-10-03	42,68
135	CDC 2126232	Active	32C/12	7	56	Mines Abcourt	2015-10-03	42,68
136	CDC 2126234	Active	32C/12	7	57	Mines Abcourt	2015-10-03	42,75
137	CDC 2126236	Active	32C/12	7	58	Mines Abcourt	2015-10-03	42,69
138	CDC 2126238	Active	32C/12	7	59	Mines Abcourt	2015-10-03	42,73
139	CDC 2126239	Active	32C/12	7	60	Mines Abcourt	2015-10-03	42,70
140	CDC 2126240	Active	32C/12	7	61	Mines Abcourt	2015-10-03	42,70
141	CDC 2126241	Active	32C/12	7	62	Mines Abcourt	2015-10-03	47,33
142	CL 3693022	Active	32C/05,12	5	41	Mines Abcourt	2015-10-20	40,00
143	CL 3693021	Active	32C/05,12	5	42	Mines Abcourt	2015-10-20	40,00
144	CL 3693372	Active	32C/05,12	5	43	Mines Abcourt	2015-10-20	40,00
145	CL 3693353	Active	32C/05,12	5	44	Mines Abcourt	2015-10-20	40,00
146	CL 3645641	Active	32C/05,12	5	45	Mines Abcourt	2015-01-24	40,00
147	CL 3645642	Active	32C/05,12	5	46	Mines Abcourt	2015-01-24	40,00
148	CL 3645672	Active	32C/05	5	47 ½S	Mines Abcourt	2015-02-22	20,00
149	CL 3645713	Active	32C/05,12	5	47 ½N	Mines Abcourt	2014-11-23	20,00
150	CL 3645671	Active	32C/05	5	48 ½S	Mines Abcourt	2015-02-22	20,00
151	CL 3645714	Active	32C/05,12	5	48 ½N	Mines Abcourt	2014-11-23	20,00
152	CL 3645821	Active	32C/05,12	5	49	Mines Abcourt	2014-11-24	40,00
153	CL 3645822	Active	32C/05,12	5	50	Mines Abcourt	2014-11-24	40,00
154	CL 3645815	Active	32C/05,12	5	51	Mines Abcourt	2014-11-23	40,00
155	CDC 2036699	Active	32C/05,12	5	55	Mines Abcourt	2014-11-30	40,00

NO.	TITLE	STATUS	SHEET	RANGE	LOT	OWNERSHIP	EXPIRY DATE	ha
156	CDC 2036700	Active	32C/05,12	5	56	Mines Abcourt	2014-11-30	40,00
157	CDC 2036701	Active	32C/05,12	5	57	Mines Abcourt	2014-11-30	40,00
158	CL 3645612	Active	32C/12	6	45	Mines Abcourt	2014-11-24	40,00
159	CL 3645662	Active	32C/12	6	46	Mines Abcourt	2014-11-23	40,00
160	CL 3645661	Active	32C/12	6	47	Mines Abcourt	2014-11-23	40,00
161	CL 3645712	Active	32C/12	6	48	Mines Abcourt	2014-11-23	40,00
162	CL 3615354	Active	32C/12	6	49	Mines Abcourt	2014-11-23	40,00
163	CL 3618635	Active	32C/12	6	50	Mines Abcourt	2014-11-23	40,00
164	CL 3645812	Active	32C/12	6	51 ½S	Mines Abcourt	2014-11-23	20,00
								6 688

APPENDIX II

GLOSSARY OF

TECHNICAL TERMS

CONSOREM (CONSOrtium de Recherche en Exploration Minérale)

Consorem is a reseach partnership in exploration for mineral resources developing tools and knowledge that are transfered to the mineral industry.

GESTIM (GEStion des TItres Miniers)

It is a georeferenced (GIS) application that offers a direct access to the register of mining rights and real estate in the province of Quebec.

Ha (hectare)

The hectare is a metric unit of area defined as 10,000 square metres (100m x 100m) or 2.47 acres.

INRS (Institut National de Recherche Scientifique)

Since 40 years, the INRS is conducting applied and fundamental research with teams (40% masters and 60% doctorates) playing a critical role in finding solutions to problems facing the mineral industry.

LME (London Metal Exchange)

The London Metal Exchange (LME) is the futures exchange with the world's largest market in options, and futures contracts on base and other metals.

Mining Claim (cell)

A claim is a mineral right that gives its holder a two-year exclusive right to explore a designated territory for any mineral substances that are part of the public domain. It can be obtained by map designation, henceforth the principal method for acquiring a claim or by staking on lands that have been designated for this purpose.

Ministère des Ressources Naturelles et de la Faune du Québec (**MRNF**)

The mission of the Ministère des Ressources Naturelles et de la Faune is to promote knowledge acquisition and to ensure the development and optimal use of land, energy, forestry and mineral resources for the benefit of the entire population.

Net Smelter Returns (NSR)

A net smelter return, commonly referred to as an NSR, is a royalty structure whereby the owner of the royalty receives a percentage royalty of the net production value at the mine site received by a mine's operator for its ore.

Quality Assurance and Quality Control (QA/QC)

Quality Assurance (QA) is a way of preventing mistakes and avoiding problems when delivering technical information to customers. QA is applied to verify if sampling protocols were made to

meet mineral industries specifications and requirements. During a diamond drilling program, the insertion of blanks and standards should be done to see if lot samples meet specified quality controls. Quality Control (QC) mainly consists in the follow-up and the validation of the assay results to avoid the introduction of erroneous values in a database.

Qualified Person (QP)

The Qualified Person, in the spirit of the National Instrument, is required to be a reputable professional who is knowledgeable of the mineral property concerned, and who has sufficient experience and qualifications to make the statements which are made within the report

Rock Quality Designation (RQD)

Measure in percentage of the "good" rock within a borehole. The RQD is expressed with this formula;

RQD = (∑ length of core pieces ≥ 10 cm / Total core length) x 100%

Système d'Information Géo Minière (SIGÉOM)

The SIGÉOM database for the province of Québec gives access to all the geo-referenced geoscientific products of the mines sector. Allows knowing what is available for each NTS-sheet of Québec and ordering the product by NTS-sheet number.

Unité de Recherche et de Services en Technologie Minérale (URSTM)

The mission of the URSTM is to develop knowledge via R&D projects and technical support and services in the mineral industry.

Zinc Equivalent (ZnEq)

For the Abcourt-Barvue deposit, silver values have to be expressed in zinc equivalent to get a zinc grade equivalence (ZnEq). The ZnEq is the sum of the zinc (%) and silver (g/t) contents for each mineralized intersection.

Volcanogenic Massive Sulphide (VMS) Deposits

Volcanogenic massive sulphide deposits (VMS) are a type of metal sulfide ore deposit which are associated with and created by volcanic-associated hydrothermal events. These deposits are predominantly layered accumulations of sulphide minerals that precipitate from hydrothermal fluids on or below the seafloor in a wide range of ancient and modern geological settings. The majority of world deposits are small, with about 80% of known deposits in the range 0.1-10 Mt.

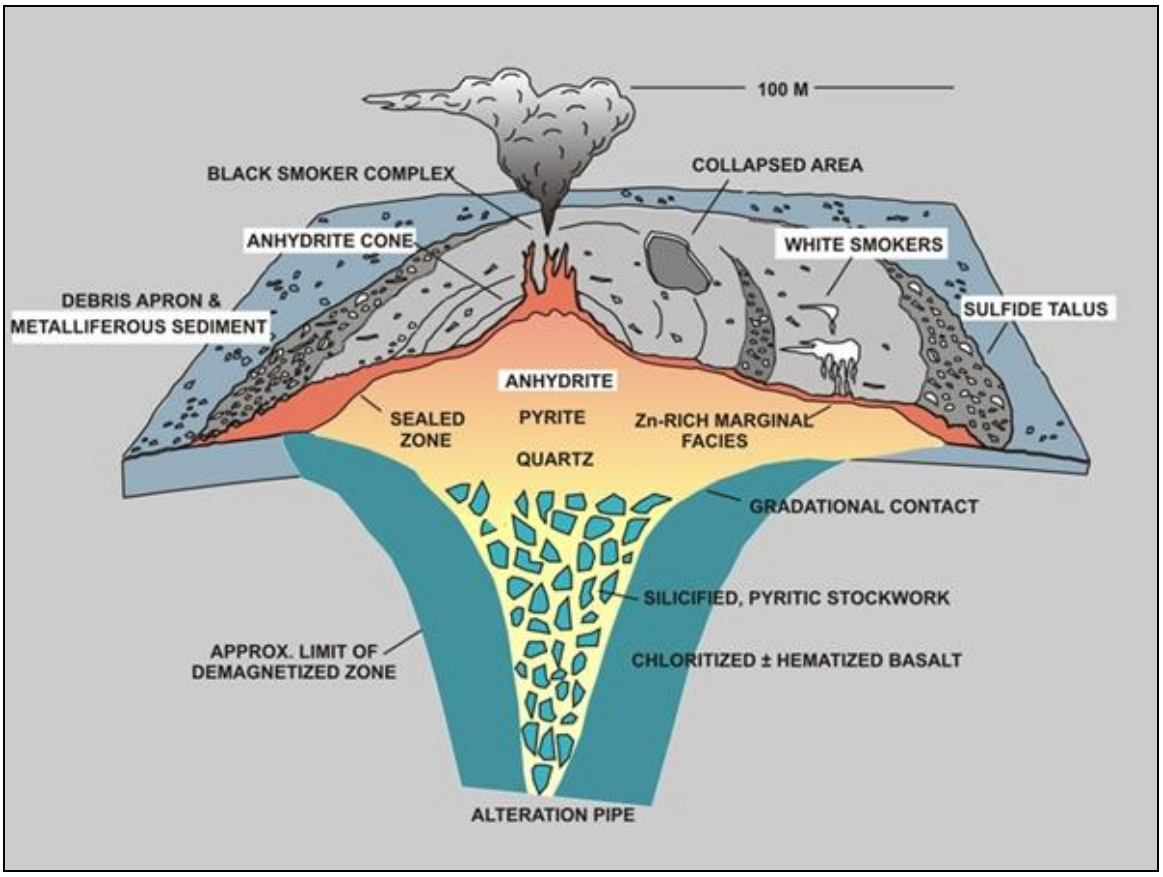

VMS deposit model (Figure from the Foran Mining Corp website: www.foranmining.com)

Abbreviation used

Data from different sources were used in the compilation of this report and the imperial system was locally used by the Author to avoid misleading points of comparisons. Thousands are expressed by a comma (",") and decimals are separated by a point ("."). As an example, "12,345.67" should be read "twelve thousand, three hundred and forty five" the decimals being after the point.

°C	Degree Celsius	**oz**	Troy ounce
g	Gram	**oz/st**	Ounce per short ton
ha	Hectare	**g/t**	Gram per (metric) tonne
kg	Kilogram	**ppb**	Part per billion
km	Kilometre	**ppm**	Part per million
masl	Metre above sea level	**st**	Short ton
m	Metre	**t**	Metric ton = tonne
mm	Millimetre	**$**	Canadian dollar
'	Foot	**"**	Inch

Conversion factors used for measurements

1 inch =	25.4 mm	**1 mm =**	0.3937 inch
1 foot =	0.305 m	**1 m =**	3.28083 foot
1 mile =	1.609 km	**1 km =**	0.6214 mile
1 acre =	0.405 ha	**1 ha =**	2.471 acre
1 acre =	4046.825 m2	**1 ha =**	0.01 km2
1 oz =	31.103 g	**1 g =**	0.03215 oz
1 oz =	1.097 oz (avdp)	**g/t =**	0.0291 oz/st
1 ton (short) =	0.907 t	**t =**	1.102 ton (short)

Other abbreviations

Au =	gold	**Cu =**	copper
Ag =	silver	**Zn =**	zinc
Hp =	horse power	**KVa =**	kilovolts
Mya =	million years ago		

APPENDIX III

CHECKED SAMPLES

AND

LABORATORIES CERTIFICATIONS

SELECTED SAMPLES		ACT-LAB		ALS-CHEMEX		ACCURASSAY	
LOG ID	NEW ID	Ag (g/t)	Zn (%)	Ag (g/t)	Zn (%)	Ag (g/t)	Zn (%)
3317	19172	16,5	0,27	16,7	0,30	17,7	0,26
3318	19173	20,7	1,29	21,4	1,36	19,9	1,28
3319	19174	33,3	1,43	30,8	1,46	28,5	1,48
3320	19175	10,2	0,80	8,9	0,80	6,1	0,80
3321	19176	16,5	3,01	16,7	2,95	17,5	3,37
3322	19177	29,7	1,37	29,9	1,37	27,4	1,32
3323	19178	109,0	1,46	107,5	1,45	101,4	1,40
3324	19179	96,3	1,87	94,1	1,98	93,9	2,13
3325	19180	8,2	1,91	8,2	1,98	8,7	1,98
3326	19181	27,5	5,09	29,0	4,90	27,0	5,32
3327	19182	18,5	2,10	18,5	2,02	17,1	2,20
3328	19183	18,0	0,70	19,5	0,67	17,6	0,71
3329	19184	132,7	1,80	120,1	1,89	116,8	1,84
3330	19185	56,3	0,36	51,9	0,39	52,2	0,34
3331	19186	37,2	0,39	39,3	0,41	35,5	0,36
3332	19187	10,9	0,19	11,8	0,20	11,2	0,17
3333	19188	3,4	0,12	4,3	0,12	3,3	0,10
3334	19189	4,9	0,16	5,2	0,17	6,1	0,14
3335	19190	12,3	2,78	12,8	2,66	12,6	2,74
3336	19191	3,7	0,67	4,3	0,60	4,8	0,41
85407	19159	9,0	0,71	16,4	0,71	15,2	0,69
85408	19160	15,5	0,85	15,3	0,88	15,7	0,82
85409	19161	91,6	0,53	92,6	0,53	88,9	0,46
85410	19162	41,3	0,61	41,6	0,62	42,0	0,60
85411	19163	154,4	6,11	153,0	5,62	151,5	5,80
85412	19164	132,1	5,06	126,2	4,93	125,7	5,00
85413	19165	37,9	0,20	38,9	0,22	38,1	0,29
85414	19166	92,5	0,67	129,2	0,66	93,1	0,64
85417	19167	6,3	0,25	6,3	0,27	9,2	0,22
85418	19168	42,6	1,53	43,2	1,54	40,7	1,58
85419	19169	12,8	1,05	12,0	1,06	12,4	1,06
85420	19170	31,2	2,44	32,3	2,45	33,2	2,50
85421	19171	4,7	0,02	4,1	0,02	6,2	0,02
85807	19151	17,5	0,83	17,3	0,90	16,9	0,97
85808	19152	22,0	0,54	21,1	0,56	21,4	0,61
85809	19153	34,2	1,24	33,1	1,26	30,3	1,36
85810	19154	41,4	5,35	43,9	5,87	38,9	6,42
85811	19155	89,6	5,81	87,0	6,31	93,2	7,36
85812	19156	121,2	7,06	115,2	7,58	117,9	8,40
85813	19157	15,6	3,27	13,8	1,39	14,5	3,28
85814	19158	56,9	1,40	54,0	1,44	58,2	1,65
18807	19192	31,1	0,86	29,3	0,83	29,6	0,89
18808	19193	12,2	0,36	8,1	0,36	9,3	0,32
18809	19194	5,7	0,26	5,1	0,26	4,6	0,22
18810	19195	12,2	1,34	10,6	1,32	10,5	1,41
18811	19196	46,4	4,02	38,8	3,87	36,3	4,12
18812	19197	2,9	0,04	3,2	0,05	8,7	0,08
18873	19198	15,7	0,84	15,9	0,92	16,7	0,91
18874	19199	70,0	3,43	68,6	3,39	67,9	3,55
18875	19200	51,7	1,66	50,6	1,70	51,2	1,72
18876	19201	352,5	5,89	342,2	5,56	340,6	6,41
18877	19202	4696	11,75	5135	11,15	>2000	12,54
18878	19203	11,7	0,02	9,1	0,02	16,9	0,25
18879	19204	10,4	0,08	9,8	0,09	13,5	0,07

Standards Council of Canada
Conseil canadien des normes
200-270, rue Albert St.
Ottawa, ON (Canada)
K1P 6N7
Canada
Tel.: +1 613 238 3222
Fax.: +1 613 569 7808
E-mail/Courriel : info@scc.ca
Internet: http://www.scc.ca

PORTÉE D'ACCRÉDITATION

TECHNI-LAB S.G.B. ABITIBI INC.
184, rue Principale
Ste-Germaine-Boulé, QC
J0Z 1M0

Laboratoire accrédité n° 707
(Est conforme aux exigences de CAN-P-1579 , CAN-P-4E (ISO/CEI 17025:2005))

PERSONNE-RESSOURCE :	Mme Lucie Désaulniers
TÉL :	(819) 787-6116
TÉLÉC. :	(819) 787-6527
COURRIEL :	infoquebec@actlabs.com.
CLIENTÈLE :	Industrie minière
DOMAINE(S) DES ESSAIS :	Chimique et Physique
DOMAINE(S) DE SPÉCIALITÉ DE PROGRAMME :	Analyse minérale
ÉMIS CE :	2013-05-10
VALABLE JUSQU'AU :	2015-05-04

MINERAIS MÉTALLIQUES ET PRODUITS

Essai d'analyse minérale :

Essai minéral

TMT-G5B	Au par pyro-analyse, collection avec bouton de plomb, finition par Spectrométrie d'Absorption Atomique à la flamme, après digestion d'Aqua Regia par micro-onde
TMT-G5C	Au par pyro-analyse, collection avec bouton de plomb, et finition gravimétrique
TMT-G5E	Pt, Pd par pyro-analyse, collection avec bouton de plomb, Spectrométrie d'Absorption Atomique au Four

Laboratoire n° 707, accrédité par le Conseil canadien des normes

	Graphite après digestion d'Aqua Regia
TMT-G5F	Ag, Cu, Pb, Zn, Ni, Co par spéctroscopie d'émission atomique avec plasma couplé par induction (ICP).

Notes:

CAN-P-4E (ISO/CEI 17025:2005): Prescriptions générales concernant la compétence des laboratoires d'étalonnages et d'essais

CAN-P-1579: Lignes directrices pour l'accréditation des laboratoires d'essais d'analyse minérale

---

Chantal Guay, ing., P. Eng, directeur de l'Évaluation de la conformité

Date: 2013-05-10

Nombre des éléments de la portée : 4
SCC 1003-15/843
Dossier du partenaire n° : 0
Partenaire :

CCRMP

ISO 9001:2000
Registered

PTP-MAL

Accredited by
Standards Council of Canada :
proficiency testing provider for
specific mineral analysis parameters

Proficiency Testing Program for Mineral Analysis Laboratories

Certificate of Successful Participation in Proficiency Tests

Laboratoire Expert Inc.

Rouyn-Noranda, QC, Canada

has been assessed "Satisfactory" for test samples in

Cycle November 2008

for*: **Gold**[1,2] **Palladium**[1] **Silver**[3]
Copper[4] **Lead**[3] **Zinc**[4] **Cobalt**[3]

by PTP-MAL using criteria for laboratory proficiency established by the Mineral Analysis Working Group of the Task Group - Laboratories of the Standards Council of Canada.

*General description of analytical methods applied:
1. Lead collection fire assay with unknown measurement.
2. Lead collection fire assay with gravimetric measurement.
3. Two acid digestion with atomic absorption spectrometry measurement
4. Four acid digestion with atomic absorption spectrometry measurement

Diane Desroches	Maureen E. Leaver	April 2009
PTP-MAL Coordinator	CCRMP Coordinator	Date

CERTIFICATE OF ACCREDITATION

Standards Council of Canada
Conseil canadien des normes

CERTIFICAT D'ACCRÉDITATION

ACTIVATION LABORATORIES LTD.

1336, 1348, & 1428 Sandhill Drive, Ancaster, ON L9G 4V5

having been assessed by the Standards Council of Canada (SCC) and found to conform with the requirements of ISO/IEC 17025:2005 (CAN-P-4E) and the conditions for accreditation established by SCC is hereby recognized as an

ACCREDITED TESTING LABORATORY

for the specific tests or types of tests listed in the scope of accreditation approved by SCC and found on the SCC website at www.scc.ca.

ayant fait l'objet d'une évaluation réalisée par le Conseil canadien des normes (CCN) et été jugé conforme aux exigences énoncées dans ISO/CEI 17025:2005 (CAN-P-4E) et aux conditions liées à l'accréditation établies par le CCN, est, en vertu du présent certificat, reconnu comme étant un

LABORATOIRE D'ESSAIS ACCRÉDITÉ

pour les essais ou types d'essais énumérés dans la portée d'accréditation approuvée par le CCN et figurant dans le site Web du CCN à www.ccn.ca.

STANDARDS COUNCIL OF CANADA ESTABLISHED 1970 CONSEIL CANADIEN DES NORMES

Accredited laboratory number.: / Numéro de laboratoire accrédité : 266

Accreditation date: / Date d'accréditation : 1998-02-27

Issued on: / Délivré le : 2010-03-02

Expiry date: / Date d'expiration : 2014-02-27

Chairman (SCC) / Président (CCN)

This accreditation is the formal recognition of the technical competence of the laboratory, for the approved scope. In addition, this laboratory has demonstrated that they operate a quality management system (refer to the SCC website for the joint ISO-ILAC-IAF Communiqué dated January 2009).

Cette accréditation est la reconnaissance officielle de la compétence technique du laboratoire pour la portée d'accréditation approuvée. Ce laboratoire a également prouvé qu'il gère un système de management de la qualité (voir le site Web du CCN pour le communiqué commun ISO-ILAC-IAF daté de janvier 2009).

This certificate is the property of the Standards Council of Canada (SCC) and must be returned on request; reproduction is prohibited except on written approval of the SCC.
Ce certificat est la propriété du Conseil canadien des normes (CCN) et doit lui être remis sur demande; toute reproduction est interdite sans l'autorisation écrite du CCN.

Canada

APPENDIX IV

MINERAL RESOURCES

OF ALL CATEGORIES

APPENDIX IV A: ABCOURT ZONE
APPENDIX IV B: BARVUE ZONE

APPENDIX IV A

ABCOURT ZONE

RESOURCES BY BENCH

CLASSIFIED IN DECREASING COMBINED GRADE (ZnEq)

Bench No.	Block No.	Sampled Item	Resource Category	Inters (m)	Influ. (m)	Surface (m^2)	Tonnes (t)	Ag (g/t)	Zn (%) (%)	ZnEq ($/t)	ZnEq (%ZnTot)
1	5040-01	80-1	Measured	5,79	15,00	20,18	881	229,21	3,72	193,33	15,07
1	5370-01	AB04-20	Measured	5,25	15,00	52,07	2 273	251,78	1,99	185,48	14,46
1	5055-01	AB03-02	Measured	4,79	15,00	13,33	582	211,76	3,42	178,40	13,90
1	5340-01	83-115	Measured	10,50	15,00	100,85	4 402	174,07	4,80	172,16	13,42
1	5025-01	84-155	Measured	9,30	15,00	73,44	3 206	194,55	3,77	171,96	13,40
1	5415-01	AB04-23	Measured	6,00	15,00	72,20	3 152	206,00	2,54	163,45	12,74
1	5880-21	84-166	Measured	3,10	15,00	18,55	810	114,72	6,63	157,94	12,31
1	5325-01	AB04-18	Measured	6,00	15,00	54,74	2 389	219,64	1,23	155,31	12,11
1	5010-01	AB04-03	Measured	10,12	15,00	66,39	2 898	170,19	3,67	155,20	12,10
1	5715-01	83-85	Measured	7,58	15,00	41,86	1 827	234,76	0,46	155,03	12,08
1	5100-01	84-151	Measured	5,49	15,00	56,23	2 454	167,24	3,68	153,45	11,96
1	5265-01	AB04-14	Measured	3,00	15,00	24,55	1 072	188,55	2,10	146,72	11,44
1	5580-01	83-22	Measured	10,66	15,00	85,31	3 724	147,78	4,03	145,58	11,35
1	5355-01	AB04-19	Measured	7,88	15,00	83,28	3 635	199,70	1,23	142,64	11,12
1	5505-01	83-36	Measured	11,71	15,00	86,36	3 770	166,90	2,47	137,71	10,73
1	5730-01	83-77	Measured	2,87	15,00	7,21	315	189,86	1,14	135,23	10,54
1	5400-01	AB04-22	Measured	12,68	15,00	134,50	5 871	129,64	2,77	117,89	9,19
1	5550-01	83-24	Measured	10,01	15,00	44,96	1 963	141,53	2,00	115,57	9,01
1	5610-01	83-20	Measured	10,74	15,00	70,03	3 057	99,51	3,71	110,81	8,64
1	5490-01	83-27	Measured	9,81	15,00	62,87	2 744	122,30	2,50	109,77	8,56
1	5085-01	84-153	Measured	4,30	15,00	26,57	1 160	96,22	3,01	99,74	7,77
1	5940-01	84-173	Measured	7,52	15,00	29,64	1 294	45,12	5,09	93,97	7,32
1	5565-01	83-39	Measured	11,78	15,00	82,14	3 586	83,70	3,01	91,79	7,15
1	5625-01	83-43	Measured	4,60	15,00	26,31	1 148	88,96	2,68	90,90	7,08
1	5955-01	83-51	Measured	5,87	15,00	29,74	1 298	37,06	5,04	88,21	6,87
1	5790-01	83-75	Measured	13,32	15,00	37,96	1 657	75,70	3,05	87,22	6,80

Bench No.	Block No.	Sampled Item	Resource Category	Inters (m)	Influ. (m)	Surface (m^2)	Tonnes (t)	Ag (g/t)	Zn (%) (%)	ZnEq ($/t)	ZnEq (%ZnTot)
1	5280-01	AB04-16	Measured	4,27	15,00	83,89	3 662	109,89	1,30	86,49	6,74
1	5595-01	83-41	Measured	20,88	15,00	128,98	5 630	85,16	2,51	86,30	6,73
1	5970-01	83-72	Measured	7,00	15,00	35,03	1 529	29,77	5,03	83,45	6,50
1	5805-01	83-87	Measured	6,10	15,00	32,96	1 439	55,68	3,61	81,69	6,37
1	5535-01	83-83	Measured	10,44	15,00	84,07	3 670	66,21	2,86	78,75	6,14
1	5775-01	83-89	Measured	13,38	15,00	63,24	2 760	78,14	2,26	78,63	6,13
1	5385-01	AB04-21	Measured	13,10	15,00	145,85	6 366	69,60	2,51	76,42	5,96
1	5820-01	80-14	Measured	7,62	15,00	71,53	3 122	30,94	4,28	74,57	5,81
1	5745-01	83-81	Measured	7,30	15,00	10,28	449	79,47	1,81	73,71	5,74
1	5850-01	84-164	Measured	4,20	15,00	28,13	1 228	16,05	4,80	71,78	5,59
1	5895-21	84-169	Measured	3,46	15,00	13,60	594	25,90	4,07	68,67	5,35
1	5295-01	AB04-24	Measured	6,03	15,00	73,19	3 195	73,62	1,44	65,24	5,09
1	5925-01	84-170	Measured	9,12	15,00	143,94	6 283	20,55	3,73	60,91	4,75
1	5580-31	83-22	Measured	3,73	15,00	47,01	2 052	64,98	1,49	60,40	4,71
1	5985-01	83-49	Measured	4,32	9,00	26,68	699	25,16	3,14	56,27	4,39
1	5865-21	84-165	Measured	10,70	15,00	55,61	2 427	25,61	3,11	56,17	4,38
1	5970-21	83-72	Measured	6,00	15,00	34,53	1 507	23,08	3,02	53,41	4,16
1	5820-21	80-14	Measured	2,44	15,00	12,65	552	20,82	3,10	53,00	4,13
1	5805-21	83-87	Measured	3,03	15,00	15,78	689	26,80	2,67	51,28	4,00
1	5610-21	83-20	Measured	4,92	15,00	33,50	1 462	53,00	1,30	50,35	3,92
1	5310-01	83-118	Measured	7,47	15,00	61,36	2 678	54,38	1,15	49,30	3,84
1	5790-21	83-75	Measured	7,35	15,00	50,46	2 203	33,43	2,04	47,41	3,70
1	5565-31	83-39	Measured	4,52	15,00	30,90	1 349	59,99	0,41	43,37	3,38
1	5955-11	83-51	Measured	2,96	15,00	15,40	672	8,91	2,91	43,00	3,35
1	5595-21	83-41	Measured	8,72	15,00	58,86	2 569	28,64	1,81	41,42	3,23
1	5565-21	83-39	Measured	8,90	15,00	59,89	2 614	30,24	1,69	40,89	3,19

Bench No.	Block No.	Sampled Item	Resource Category	Inters (m)	Influ. (m)	Surface (m^2)	Tonnes (t)	Ag (g/t)	Zn (%) (%)	ZnEq ($/t)	ZnEq (%ZnTot)
1	5715-21	83-85	Measured	3,09	15,00	14,52	634	52,84	0,55	40,62	3,17
1	5880-01	84-166	Measured	13,25	15,00	44,92	1 961	20,49	2,13	40,34	3,14
1	5625-21	83-43	Measured	13,15	15,00	69,10	3 016	19,37	1,84	35,91	2,80
1	5835-21	84-163	Measured	18,29	15,00	126,99	5 543	16,00	1,80	33,26	2,59
1	5895-31	84-169	Measured	1,80	15,00	5,87	256	6,90	2,25	33,25	2,59
1	5860-21	84-164+ Est	Measured		15,00	81,12	3 541	15,44	1,74	32,13	2,50
							137 518	**94,61**	**2,68**	**94,52**	**7,37**
1	5760-01	80-13	Indicated	3,05	15,00	18,86	823	303,54	0,27	196,29	15,30
1	6000-01	84-176	Indicated	8,15	7,50	73,95	1 614	239,46	1,32	169,05	13,18
1	5520-01	80-8	Indicated	12,20	15,00	101,75	4 441	192,36	2,40	152,99	11,92
1	5865-01	84-165	Indicated	5,08	15,00	33,96	1 483	62,12	4,41	96,04	7,49
1	5460-01	80-7	Indicated	2,75	15,00	26,87	1 173	127,71	1,16	96,01	7,48
1	5835-01	84-163	Indicated	6,10	15,00	39,80	1 737	49,87	4,53	89,80	7,00
1	5295-31	AB04-24	Indicated	3,07	15,00	37,31	1 629	31,41	4,80	81,54	6,36
1	5505-31	83-36	Indicated	4,42	15,00	34,62	1 511	9,59	5,76	79,99	6,23
1	5520-31	80-8	Indicated	3,35	15,00	30,98	1 352	30,51	4,59	78,27	6,10
1	5085-31	84-153	Indicated	2,20	15,00	12,81	559	32,45	4,23	74,88	5,84
1	5070-31	84-144	Indicated	6,05	15,00	28,43	1 241	6,55	5,19	70,75	5,51
1	5490-31	83-27	Indicated	3,11	15,00	22,31	974	12,29	4,89	70,55	5,50
1	5535-31	83-83	Indicated	1,56	15,00	13,25	578	6,20	4,94	67,32	5,25
1	5640-01	RA-13	Indicated	9,15	15,00	18,11	791	51,06	2,67	66,69	5,20
1	5655-01	RA-13	Indicated	9,15	7,50	15,81	345	51,06	2,67	66,69	5,20
1	5475-31	83-27+80-7	Indicated		15,00	30,30	1 322	10,78	4,21	60,86	4,74
1	5610-31	83-20	Indicated	4,40	15,00	31,20	1 362	66,52	1,45	60,86	4,74
1	5415-31	AB04-23+84-157	Indicated	5,58	15,00	64,53	2 817	21,80	3,41	57,60	4,49
1	5400-31	AB04-22	Indicated	6,01	15,00	64,88	2 832	22,48	2,77	49,82	3,88

Bench No.	Block No.	Sampled Item	Resource Category	Inters (m)	Influ. (m)	Surface (m^2)	Tonnes (t)	Ag (g/t)	Zn (%) (%)	ZnEq ($/t)	ZnEq (%ZnTot)
1	5895-11	84-169	Indicated	9,80	15,00	26,90	1 174	26,53	2,49	48,80	3,80
1	5460-31	80-7	Indicated	2,37	15,00	20,86	910	8,81	3,32	48,19	3,76
1	5760-21	80-13	Indicated	3,05	15,00	11,27	492	15,41	2,98	48,02	3,74
1	5805-31	83-87	Indicated	6,10	15,00	23,46	1 024	49,32	1,28	47,75	3,72
1	5670-31	83-78	Indicated	3,05	15,00	11,42	499	11,64	2,94	45,11	3,52
1	5820-31	80-14	Indicated	4,57	15,00	16,46	718	48,53	1,01	43,79	3,41
1	5910-01	80-15	Indicated	10,67	15,00	63,63	2 777	12,75	2,52	40,43	3,15
1	5670-01	83-78	Indicated	4,42	15,00	15,96	696	12,96	1,62	29,02	2,26
							36 875	**66,12**	**3,12**	**82,01**	**6,39**
2	5760-02	80-13	Measured	3,05	15,00	52,09	2 274	303,54	0,27	196,29	15,30
2	5040-02	80-1	Measured	5,79	15,00	81,45	3 555	229,21	3,72	193,33	15,07
2	5055-02	AB03-02	Measured	4,79	15,00	58,40	2 549	211,76	3,42	178,40	13,90
2	5700-01	80-11	Measured	2,50	15,00	15,48	676	259,38	0,94	176,83	13,78
2	5325-02	80-5+AB04-18	Measured		15,00	101,79	4 443	251,03	1,13	173,96	13,56
2	5025-02	84-155	Measured	9,30	15,00	152,78	6 669	194,55	3,77	171,96	13,40
2	6000-02	84-176	Measured	8,15	7,50	122,37	2 671	239,46	1,32	169,05	13,18
2	5010-02	AB04-03+84-143	Measured		15,00	138,89	6 063	181,13	3,51	160,10	12,48
2	5370-02	AB04-20+83-113	Measured		15,00	93,07	4 062	208,13	1,99	157,75	12,30
2	5715-02	83-85	Measured	7,58	15,00	80,67	3 521	234,76	0,46	155,03	12,08
2	5520-02	80-8	Measured	12,20	15,00	180,42	7 875	192,36	2,40	152,99	11,92
2	5355-02	AB04-19+AB03-05	Measured		15,00	89,05	3 887	169,18	2,35	137,62	10,73
2	5340-02	83-115	Measured	10,50	15,00	165,87	7 240	174,07	1,99	136,11	10,61
2	5730-02	83-77	Measured	2,87	15,00	38,35	1 674	189,86	1,14	135,23	10,54
2	5580-02	83-22+83-23	Measured		15,00	185,82	8 111	132,64	3,65	131,09	10,22
2	5505-02	83-36+83-37	Measured		15,00	232,30	10 140	156,39	2,37	129,75	10,11
2	5100-02	84-151+A-4	Measured		15,00	48,22	2 105	130,61	2,67	117,23	9,14

Bench No.	Block No.	Sampled Item	Resource Category	Inters (m)	Influ. (m)	Surface (m^2)	Tonnes (t)	Ag (g/t)	Zn (%) (%)	ZnEq ($/t)	ZnEq (%ZnTot)
2	5400-02	AB04-22+80-6	Measured		15,00	159,35	6 955	117,65	2,85	111,30	8,68
2	5610-02	83-20	Measured	10,74	15,00	155,08	6 769	99,51	3,71	110,81	8,64
2	5880-22	84-166+84-167	Measured		15,00	57,97	2 530	69,70	5,10	109,71	8,55
2	5550-02	83-24+Rampe	Measured		15,00	124,35	5 428	123,56	2,05	104,79	8,17
2	5385-02	AB04-21+AB99-02	Measured		15,00	200,77	8 764	94,47	3,33	102,74	8,01
2	5085-02	84-153	Measured	4,30	15,00	54,57	2 382	96,22	3,01	99,74	7,77
2	5490-02	83-27+83-28	Measured		15,00	173,10	7 556	111,09	2,23	99,18	7,73
2	5865-02	84-165	Measured	5,08	15,00	88,55	3 865	62,12	4,41	96,04	7,49
2	5460-02	80-7	Measured	2,75	15,00	40,90	1 785	127,71	1,16	96,01	7,48
2	5415-02	AB04-23+84-157	Measured		15,00	227,03	9 910	93,47	2,49	91,32	7,12
2	5625-02	83-43	Measured	4,60	15,00	87,77	3 831	88,96	2,68	90,90	7,08
2	5565-02	83-39+83-40	Measured		15,00	169,84	7 413	80,00	3,04	89,82	7,00
2	5835-02	84-163	Measured	6,10	15,00	108,37	4 730	49,87	4,53	89,80	7,00
2	5790-02	83-75	Measured	13,32	15,00	200,63	8 757	75,70	3,05	87,22	6,80
2	5280-02	AB04-16	Measured	7,27	15,00	56,82	2 480	109,89	1,30	86,49	6,74
2	5595-02	83-41	Measured	20,88	15,00	325,27	14 198	85,16	2,51	86,30	6,73
2	5940-02	84-173+84-174	Measured		15,00	116,33	5 078	37,95	4,79	85,56	6,67
2	5475-01	83-34	Measured	3,05	15,00	45,41	1 982	111,46	0,99	83,51	6,51
2	5970-02	83-72	Measured	7,00	15,00	106,56	4 651	29,77	5,03	83,45	6,50
2	5805-02	83-87	Measured	6,10	15,00	94,44	4 122	55,68	3,61	81,69	6,37
2	5295-32	AB04-24	Measured	3,07	15,00	23,22	1 014	31,41	4,80	81,54	6,36
2	5775-02	83-89+83-90	Measured		15,00	225,38	9 838	79,52	2,32	80,28	6,26
2	5505-32	83-36	Measured	4,42	15,00	84,42	3 685	9,59	5,76	79,99	6,23
2	5535-02	83-83	Measured	5,94	15,00	146,16	6 380	66,21	2,86	78,75	6,14
2	5955-02	83-51+83-52	Measured		15,00	83,17	3 631	31,34	4,50	77,64	6,05
2	5085-32	84-153	Measured	2,20	15,00	29,40	1 283	32,45	4,23	74,88	5,84

Bench No.	Block No.	Sampled Item	Resource Category	Inters (m)	Influ. (m)	Surface (m^2)	Tonnes (t)	Ag (g/t)	Zn (%) (%)	ZnEq ($/t)	ZnEq (%ZnTot)
2	5085-32	84-153	Measured	2,20	15,00	29,40	1 283	32,45	4,23	74,88	5,84
2	5820-02	80-14	Measured	7,62	15,00	135,48	5 914	30,94	4,28	74,57	5,81
2	5850-02	84-164	Measured	4,20	15,00	72,97	3 185	16,05	4,80	71,78	5,59
2	5070-32	84-144	Measured	6,05	15,00	85,37	3 726	6,55	5,19	70,75	5,51
2	5490-32	83-27	Measured	3,11	15,00	57,11	2 493	12,29	4,89	70,55	5,50
2	5895-22	84-169	Measured	3,46	15,00	59,94	2 617	25,90	4,07	68,67	5,35
2	5535-32	83-83	Measured	1,56	15,00	22,15	967	6,20	4,94	67,32	5,25
2	5640-02	RA-13	Measured	9,15	15,00	134,56	5 874	51,06	2,67	66,69	5,20
2	5295-02	AB04-24+AB04-17	Measured		15,00	45,26	1 976	73,17	1,49	65,60	5,11
2	5895-02	84-168	Measured	4,37	15,00	76,43	3 336	13,66	4,18	62,31	4,86
2	5610-22	83-20+83-21	Measured		15,00	72,96	3 185	66,20	1,56	62,07	4,84
2	5475-32	83-27+80-7	Measured		15,00	58,16	2 539	10,78	4,21	60,86	4,74
2	5610-32	83-20	Measured	4,40	15,00	69,45	3 032	66,52	1,45	60,86	4,74
2	5985-02	83-49+83-50	Measured		9,00	69,45	1 819	22,69	3,59	60,47	4,71
2	5580-32	83-22	Measured	6,73	15,00	104,86	4 577	64,98	1,49	60,40	4,71
2	5415-32	AB04-23+84-157	Measured		15,00	88,94	3 882	21,80	3,41	57,60	4,49
2	5745-02	83-81+83-82	Measured		15,00	80,66	3 521	54,74	1,70	56,58	4,41
2	5970-22	83-72	Measured	6,00	15,00	73,54	3 210	23,08	3,02	53,41	4,16
2	5820-22	80-14	Measured	2,44	15,00	40,22	1 755	20,82	3,10	53,00	4,13
2	5925-02	84-170+84-171B	Measured		15,00	125,19	5 465	18,20	3,16	52,10	4,06
2	5325-12	80-5+AB04-18	Measured		15,00	172,75	7 541	49,50	1,53	51,07	3,98
2	5865-22	84-165+RA-17	Measured		15,00	178,10	7 774	20,56	2,88	50,01	3,90
2	5400-32	AB04-22	Measured	6,01	15,00	94,17	4 111	22,48	2,77	49,82	3,88
2	5310-02	83-118	Measured	7,47	15,00	119,84	5 231	54,38	1,15	49,30	3,84
2	5460-32	80-7	Measured	2,37	15,00	32,34	1 412	8,81	3,32	48,19	3,76
2	5760-22	80-13	Measured	3,05	15,00	40,36	1 762	15,41	2,98	48,02	3,74
2	5805-32	83-87	Measured	6,10	15,00	84,60	3 693	49,32	1,28	47,75	3,72

Bench No.	Block No.	Sampled Item	Resource Category	Inters (m)	Influ. (m)	Surface (m^2)	Tonnes (t)	Ag (g/t)	Zn (%) (%)	ZnEq ($/t)	ZnEq (%ZnTot)
2	5670-32	83-78	Measured	3,05	15,00	44,66	1 950	11,64	2,94	45,11	3,52
2	5325-11	AB04-18	Measured	10,50	15,00	97,78	4 268	41,06	1,48	45,07	3,51
2	5820-32	80-14	Measured	4,57	15,00	66,05	2 883	48,53	1,01	43,79	3,41
2	5790-22	83-75+83-76	Measured		15,00	94,70	4 134	32,24	1,79	43,45	3,39
2	5565-32	83-39	Measured	4,52	15,00	73,31	3 200	59,99	0,41	43,37	3,38
2	5595-22	83-41+83-42	Measured		15,00	102,88	4 491	27,62	1,85	41,28	3,22
2	5745-11	83-81	Measured	1,48	15,00	20,82	909	44,90	0,99	41,22	3,21
2	5715-22	83-85	Measured	3,09	15,00	30,84	1 346	52,84	0,55	40,62	3,17
2	5910-02	80-15	Measured	10,67	15,00	155,64	6 794	12,75	2,52	40,43	3,15
2	5880-02	84-166	Measured	13,25	15,00	232,35	10 142	20,49	2,13	40,34	3,14
2	5955-12	83-51+83-52	Measured		15,00	42,83	1 870	13,97	2,40	39,67	3,09
2	5625-22	83-43+83-14+RA-11	Measured		15,00	129,15	5 637	25,36	1,60	36,64	2,86
2	5835-22	84-163	Measured	18,29	15,00	275,06	12 007	16,00	1,80	33,26	2,59
2	5895-32	84-169	Measured	1,80	15,00	37,28	1 627	6,90	2,25	33,25	2,59
2	5670-02	83-78	Measured	4,42	15,00	68,29	2 981	12,96	1,62	29,02	2,26
2	5805-22	83-87+83-88	Measured		15,00	134,34	5 864	13,82	1,49	27,90	2,17
2	5565-22	83-39+83-40	Measured		15,00	93,08	4 063	14,99	1,32	26,46	2,06
							385 292	**80,15**	**2,68**	**85,28**	**6,65**
2	5520-32	80-8	Indicated	3,35	15,00	56,51	2 467	30,51	4,59	78,27	6,10
2	5055-31	84-144	Indicated	6,05	7,50	72,54	1 583	6,55	5,19	70,75	5,51
2	5655-02	RA-13	Indicated	9,15	7,50	135,29	2 953	51,06	2,67	66,69	5,20
2	5895-12	84-169	Indicated	9,80	15,00	141,90	6 194	26,53	2,49	48,80	3,80
							13 196	**30,37**	**3,25**	**60,95**	**4,75**
3	5760-03	80-13	Measured	3,05	15,00	21,01	917	303,54	0,27	196,29	15,30
3	5010-03	84-143	Measured	9,86	15,00	75,84	3 310	222,15	2,91	178,46	13,91
3	6000-03	84-176	Measured	8,15	7,50	71,46	1 560	239,46	1,32	169,05	13,18

Bench No.	Block No.	Sampled Item	Resource Category	Inters (m)	Influ. (m)	Surface (m^2)	Tonnes (t)	Ag (g/t)	Zn (%) (%)	ZnEq ($/t)	ZnEq (%ZnTot)
3	5880-03	84-167	Measured	3,05	15,00	20,24	884	245,93	0,83	166,88	13,01
3	5715-03	86-86	Measured	2,85	15,00	84,84	3 703	253,78	0,22	164,04	12,79
3	5970-03	80-16	Measured	8,84	15,00	143,04	6 244	157,39	4,80	161,57	12,59
3	5025-03	84-155+AB03-01	Measured		15,00	61,84	2 699	183,12	2,87	153,15	11,94
3	5040-03	80-1+84-146	Measured		15,00	35,38	1 544	174,32	3,14	151,02	11,77
3	5385-03	AB99-02+AB05-39	Measured		15,00	216,73	9 460	112,37	3,96	122,19	9,52
3	5520-03	80-8	Measured		15,00	193,42	8 443	148,45	1,90	118,68	9,25
3	5415-03	84-157+84-158	Measured		15,00	185,58	8 101	118,56	3,09	114,96	8,96
3	5610-03	83-21	Measured	18,62	15,00	259,02	11 306	116,12	3,16	114,31	8,91
3	5895-03	84-168	Measured	4,61	15,00	32,88	1 435	142,07	1,36	107,70	8,39
3	5580-03	83-23	Measured	15,81	15,00	196,02	8 556	105,86	2,97	105,35	8,21
3	5550-03	83-25+Rampe	Measured		15,00	118,91	5 190	115,95	2,30	103,17	8,04
3	5850-03	RA-15	Measured	5,76	15,00	89,21	3 894	64,39	4,78	102,23	7,97
3	5505-03	83-27	Measured	12,81	15,00	166,10	7 250	119,61	2,02	101,90	7,94
3	5400-03	80-6+83-111	Measured		15,00	96,20	4 199	93,33	2,98	97,52	7,60
3	5625-03	RA-11+83-44+R-12	Measured		15,00	166,60	7 272	82,52	3,46	96,81	7,55
3	5625-03	RA-11+83-44+RA-12	Measured		15,00	78,92	3 445	82,52	3,46	96,81	7,55
3	5865-03	RA-17	Measured	9,91	15,00	140,79	6 145	25,68	5,88	91,75	7,15
3	5835-03	84-162	Measured	4,95	15,00	94,55	4 127	65,75	3,74	89,75	7,00
3	5355-03	AB03-05+P-29	Measured		15,00	57,77	2 521	105,21	1,67	88,26	6,88
3	5370-03	83-113+83-114	Measured		15,00	91,39	3 989	78,94	2,78	85,81	6,69
3	5805-03	83-88	Measured	7,20	15,00	106,56	4 651	45,68	4,37	85,09	6,63
3	5775-03	83-90	Measured	15,84	15,00	195,04	8 513	82,27	2,45	83,70	6,52
3	5055-03	AB03-02+AB03-03	Measured		15,00	23,83	1 040	103,92	1,36	83,46	6,51
3	5505-33	83-36	Measured	4,42	15,00	70,64	3 083	9,59	5,76	79,99	6,23
3	5520-33	80-8	Measured	3,35	15,00	54,61	2 384	30,51	4,59	78,27	6,10

Bench No.	Block No.	Sampled Item	Resource Category	Inters (m)	Influ. (m)	Surface (m^2)	Tonnes (t)	Ag (g/t)	Zn (%) (%)	ZnEq ($/t)	ZnEq (%ZnTot)
3	5490-03	83-28	Measured	8,63	15,00	77,34	3 376	88,68	1,69	78,02	6,08
3	5535-03	83-83+83-38	Measured		15,00	172,98	7 551	74,65	2,35	77,57	6,05
3	5340-03	83-115+83-116	Measured		15,00	126,48	5 521	89,41	1,22	72,45	5,65
3	5595-03	83-41+83-42	Measured		15,00	324,54	14 166	74,59	1,88	71,50	5,57
3	5055-32	84-144	Measured	6,05	7,50	79,57	1 737	6,55	5,19	70,75	5,51
3	5070-33	84-144	Measured	6,05	15,00	42,92	1 874	6,55	5,19	70,75	5,51
3	5490-33	83-27	Measured	3,11	15,00	48,44	2 114	12,29	4,89	70,55	5,50
3	5850-33	RA-15	Measured	5,48	15,00	53,60	2 339	105,10	0,28	70,36	5,48
3	5790-03	83-76	Measured	10,29	15,00	177,59	7 752	57,53	2,54	69,13	5,39
3	5640-03	RA-13+P-70	Measured		15,00	144,86	6 323	54,24	2,63	68,20	5,32
3	5535-33	83-83	Measured	1,56	15,00	22,84	997	6,20	4,94	67,32	5,25
3	5820-03	80-14+84-172	Measured		15,00	86,83	3 790	31,41	3,55	65,50	5,11
3	5985-03	83-50	Measured	10,42	9,00	109,08	2 857	20,89	3,91	63,44	4,94
3	5565-03	83-40+P-69	Measured		15,00	185,61	8 102	50,32	2,45	63,40	4,94
3	5895-23	84-168	Measured	4,37	15,00	71,04	3 101	13,66	4,18	62,31	4,86
3	5580-33	83-22+83-23	Measured		15,00	92,55	4 040	56,23	1,94	60,61	4,72
3	5415-33	AB04-23+84-157	Measured		15,00	86,41	3 772	21,80	3,41	57,60	4,49
3	5325-13	80-5	Measured	8,75	15,00	113,43	4 951	55,52	1,57	55,41	4,32
3	5550-33	83-25	Measured	6,95	15,00	53,28	2 326	71,42	0,71	54,48	4,25
3	5940-03	84-174	Measured	4,84	15,00	83,88	3 661	10,37	3,65	53,42	4,16
3	5625-23	RA-11+83-44+RA-12	Measured		15,00	88,73	3 873	50,59	1,34	49,33	3,84
3	5805-33	83-87+83-88	Measured		15,00	79,04	3 450	56,28	1,04	49,10	3,83
3	5460-33	80-7	Measured	2,37	15,00	21,71	948	8,81	3,32	48,19	3,76
3	5670-33	83-78+83-79	Measured		15,00	45,22	1 974	10,64	3,17	47,43	3,70
3	5565-33	83-40+P-69	Measured		15,00	87,16	3 805	39,75	1,61	45,91	3,58
3	5820-23	80-14+84-172	Measured		15,00	52,82	2 305	16,65	2,71	45,35	3,53

Bench No.	Block No.	Sampled Item	Resource Category	Inters (m)	Influ. (m)	Surface (m^2)	Tonnes (t)	Ag (g/t)	Zn (%) (%)	ZnEq ($/t)	ZnEq (%ZnTot)
3	5820-33	80-14+84-172	Measured		15,00	76,18	3 325	48,03	1,14	45,14	3,52
3	5745-12	83-82	Measured	1,47	15,00	21,29	929	58,90	0,59	44,99	3,51
3	5880-23	84-167+P-80	Measured		15,00	257,16	11 225	17,88	2,39	42,02	3,28
3	5670-03	83-78+83-79	Measured		15,00	104,53	4 563	18,77	2,33	41,82	3,26
3	5865-23	RA-18	Measured	10,97	15,00	172,64	7 536	14,27	2,54	41,65	3,25
3	5850-23	RA-16+RA-15	Measured		15,00	241,61	10 546	16,36	2,41	41,31	3,22
3	5595-23	83-42	Measured	7,25	15,00	63,72	2 782	26,60	1,89	41,15	3,21
3	5910-03	80-15	Measured	10,67	15,00	152,26	6 646	12,75	2,52	40,43	3,15
3	5805-23	83-88	Measured	7,40	15,00	134,28	5 861	19,18	2,00	37,84	2,95
3	5955-03	83-52	Measured	6,28	15,00	64,26	2 805	15,72	1,96	35,13	2,74
3	5895-33	84-168	Measured	3,06	15,00	50,44	2 202	5,50	2,46	35,06	2,73
3	5790-23	83-76	Measured	4,35	15,00	65,68	2 867	29,42	1,21	34,21	2,67
3	5835-23	84-162	Measured	12,35	15,00	205,65	8 977	17,77	1,71	33,23	2,59
3	5610-35	83-20+83-21	Measured		15,00	97,37	4 250	24,55	1,05	29,07	2,27
3	5760-14	83-84+80-13	Measured		15,00	119,58	5 220	11,32	1,53	26,82	2,09
3	5745-03	83-82	Measured	2,95	15,00	51,57	2 251	10,23	1,49	25,62	2,00
							322 819	**68,69**	**2,62**	**77,28**	**6,02**
3	5325-03	80-5+83-116	Indicated		15,00	60,48	2 640	222,91	0,78	151,61	11,82
3	5730-03	83-77+80-12	Indicated		15,00	36,31	1 585	126,96	0,59	88,22	6,88
3	5055-32	84-144	Indicated	6,05	7,50	79,57	1 737	6,55	5,19	70,75	5,51
3	5055-33	84-144	Indicated	6,05	15,00	42,81	1 869	6,55	5,19	70,75	5,51
3	5655-03	RA-13	Indicated	9,15	7,50	144,57	3 155	51,06	2,67	66,69	5,20
3	5700-10	83-80	Indicated	4,38	15,00	11,31	494	4,30	3,32	45,33	3,53
3	5070-02	84-144+84-145	Indicated		15,00	23,34	1 019	39,33	1,13	39,48	3,08
3	5895-13	84-168	Indicated	12,97	15,00	195,13	8 518	11,16	2,00	32,75	2,55
							21 016	**52,90**	**2,38**	**64,10**	**5,00**

Bench No.	Block No.	Sampled Item	Resource Category	Inters (m)	Influ. (m)	Surface (m^2)	Tonnes (t)	Ag (g/t)	Zn (%) (%)	ZnEq ($/t)	ZnEq (%ZnTot)
4	5715-04	83-86	Measured	2,85	15,00	18,87	824	253,78	0,22	164,04	12,79
4	5775-04	83-90+84-161	Measured		15,00	64,86	2 831	217,96	1,35	155,78	12,14
4	5850-04	RA-16	Measured	7,31	15,00	114,92	5 016	98,04	6,65	147,60	11,50
4	5520-04	83-26	Measured	16,34	15,00	218,31	9 529	135,08	1,75	108,26	8,44
4	5805-04	83-88+84-159	Measured		15,00	119,79	5 229	63,78	4,48	97,99	7,64
4	5625-04	RA-11+83-44+R-12	Measured		15,00	187,48	8 183	82,52	3,46	96,81	7,55
4	5835-04	84-162+84ST-13	Measured		15,00	90,74	3 961	65,59	3,52	86,83	6,77
4	5895-04	84-168+Face SN90	Measured		9,00	93,91	2 459	102,19	1,61	85,57	6,67
4	5670-05	83-79+85ST-179	Measured		15,00	27,94	1 219	87,59	2,23	84,25	6,57
4	5880-04	P-80	Measured	9,45	15,00	114,24	4 987	36,92	4,26	78,11	6,09
4	5880-05	P-80	Measured	9,45	15,00	51,27	2 238	36,92	4,26	78,11	6,09
4	5535-04	83-38	Measured	19,22	15,00	234,81	10 249	77,89	2,16	77,19	6,02
4	5865-04	RA-18	Measured	7,31	15,00	124,34	5 427	26,06	4,41	73,13	5,70
4	5790-04	83-76+P-78	Measured		15,00	126,60	5 526	69,79	2,16	72,05	5,62
4	5595-04	83-42	Measured	26,25	15,00	300,61	13 122	73,84	1,84	70,51	5,50
4	5535-34	83-38+83-83	Measured		15,00	11,31	494	11,58	4,54	65,60	5,11
4	5730-04	80-12	Measured	3,05	15,00	23,33	1 018	93,83	0,30	63,45	4,95
4	5760-04	83-84+84-160	Measured		15,00	27,93	1 219	83,60	0,68	61,77	4,81
4	5625-24	RA-12	Measured	5,48	15,00	48,93	2 136	69,08	1,34	61,08	4,76
4	5820-04	84-172	Measured	3,72	15,00	59,60	2 602	31,64	3,19	61,03	4,76
4	5580-34	83-23	Measured	6,65	15,00	85,95	3 752	52,88	2,11	60,66	4,73
4	5640-04	P-70+RA-14	Measured		15,00	213,82	9 333	44,41	2,15	55,80	4,35
4	5805-34	83-88+84-159	Measured		15,00	64,52	2 816	67,02	0,98	55,15	4,30
4	5550-34	83-25	Measured	6,95	15,00	106,68	4 657	71,42	0,71	54,48	4,25
4	5850-34	RA-15+RA-16	Measured		15,00	44,50	1 942	77,35	0,40	54,27	4,23
4	5670-04	83-79+85ST-179	Measured		15,00	90,87	3 966	33,98	2,45	53,02	4,13

Bench No.	Block No.	Sampled Item	Resource Category	Inters (m)	Influ. (m)	Surface (m^2)	Tonnes (t)	Ag (g/t)	Zn (%) (%)	ZnEq ($/t)	ZnEq (%ZnTot)
4	5820-34	84-172	Measured	3,03	15,00	57,17	2 496	45,34	1,84	52,41	4,08
4	5670-34	83-79	Measured	3,00	15,00	42,13	1 839	9,40	3,45	50,23	3,92
4	5700-11	83-80	Measured	4,38	15,00	33,72	1 472	4,30	3,32	45,33	3,53
4	5565-34	83-40	Measured	9,30	15,00	83,59	3 649	34,22	1,74	44,06	3,43
4	5880-24	P-80	Measured	10,67	15,00	188,60	8 232	17,69	2,32	41,00	3,20
4	5850-24	RA-16	Measured		15,00	200,44	8 749	14,27	2,42	40,11	3,13
4	5610-36	83-21	Measured	6,23	15,00	105,43	4 602	41,25	0,96	38,52	3,00
4	5820-24	84-172+P10	Measured		15,00	111,59	4 871	26,58	1,56	36,90	2,88
							150 645	**63,04**	**2,48**	**71,80**	**5,60**
4	5655-04	85ST-178	Indicated	2,05	15,00	31,09	1 357	169,04	5,89	182,95	14,26
4	5610-04	83-21	Indicated	18,62	15,00	229,70	10 026	116,12	3,16	114,31	8,91
4	5550-04	83-25	Indicated	9,05	15,00	123,92	5 409	126,30	2,50	112,31	8,75
4	5580-04	83-23	Indicated	15,81	15,00	181,96	7 943	105,86	2,97	105,35	8,21
4	5505-04	83-27	Indicated	12,81	15,00	131,28	5 730	119,61	2,02	101,90	7,94
4	5505-34	83-36	Indicated	4,42	15,00	68,90	3 007	9,59	5,76	79,99	6,23
4	5520-34	80-8	Indicated	3,35	15,00	53,06	2 316	30,51	4,59	78,27	6,10
4	5730-32	80-12	Indicated	3,05	15,00	18,33	800	5,07	5,64	75,58	5,89
4	5565-04	P-69	Indicated	10,36	15,00	182,92	7 984	59,47	2,79	73,57	5,73
4	5745-13	83-82	Indicated	1,47	15,00	12,48	545	58,90	0,59	44,99	3,51
4	5865-24	RA-18	Indicated	10,97	15,00	164,28	7 171	14,27	2,54	41,65	3,25
4	5595-24	83-42	Indicated	7,25	15,00	33,98	1 483	26,60	1,89	41,15	3,21
4	5835-24	84-162+84ST-13	Indicated		15,00	134,50	5 871	20,30	1,58	33,17	2,59
4	5895-14	84-168	Indicated	12,97	9,00	239,56	6 274	11,16	2,00	32,75	2,55
							65 918	**68,94**	**2,83**	**80,05**	**6,24**

Bench No.	Block No.	Sampled Item	Resource Category	Inters (m)	Influ. (m)	Surface (m^2)	Tonnes (t)	Ag (g/t)	Zn (%) (%)	ZnEq ($/t)	ZnEq (%ZnTot)
5	5835-05	84-162+84ST-13	Indicated		15,00	38,17	1 666	65,59	3,52	86,83	6,77
5	5850-05	84ST-14+Faces SN90	Indicated		15,00	45,63	1 992	39,09	4,15	78,08	6,09
5	5865-05	RA-18+84ST-15	Indicated		15,00	48,20	2 104	31,49	4,32	75,43	5,88
5	5820-35	84-172	Indicated	3,03	15,00	16,27	710	45,34	1,84	52,41	4,08
5	5850-35	RA-16	Indicated	1,83	15,00	17,24	753	73,75	0,41	52,11	4,06
5	5880-25	P-80	Indicated		15,00	57,37	2 504	17,69	2,32	41,00	3,20
5	5865-25	84ST-15+RA-18	Indicated		15,00	47,85	2 089	12,82	2,15	35,73	2,78
5	5850-25	RA-16+84ST-14	Indicated		15,00	53,40	2 331	16,69	1,94	35,49	2,77
5	5895-15	84-168+84ST-17	Indicated		9,00	94,93	2 486	13,12	2,06	34,76	2,71
							16 635	**29,08**	**2,69**	**53,01**	**4,13**
S	5775-06	84ST-09	Measured	6,00	15,00	69,16	3 019	302,94	2,39	223,11	17,39
S	5925-12	85ST-137	Measured	5,19	15,00	65,45	2 857	181,34	7,50	211,42	16,48
S	5925-09	85ST-138	Measured	12,10	15,00	22,31	974	157,90	6,84	188,06	14,66
S	5010-04	84-143	Measured	9,86	15,00	70,14	3 062	222,15	2,91	178,46	13,91
S	5880-06	Faces SN90+87ST-16	Measured	4,50	15,00	77,49	3 382	116,95	7,62	172,06	13,41
S	5880-07	Faces SN90+87ST-16	Measured	4,33	15,00	42,07	1 836	116,95	7,62	172,06	13,41
S	5940-12	P-07	Measured	6,92	15,00	77,89	3 400	148,19	5,47	164,32	12,81
S	5910-10	85ST-134+Faces SN15	Measured		15,00	51,01	2 227	144,54	5,50	162,38	12,66
S	5835-07	Faces SN120	Measured	7,00	15,00	64,86	2 831	168,95	3,78	155,82	12,15
S	5940-09	Faces SN120+THoles	Measured	5,40	15,00	40,48	1 767	116,34	6,38	155,76	12,14
S	5895-08	Faces SN150	Measured	5,30	15,00	103,44	4 515	92,67	7,43	154,20	12,02
S	5790-06	84ST-10	Measured	6,10	15,00	63,58	2 775	182,50	2,09	142,75	11,13
S	5535-05	83-38	Measured	4,39	15,00	26,27	1 147	170,53	2,17	136,17	10,61
S	5880-10	Faces SN150+THoles	Measured	5,21	15,00	91,26	3 983	78,83	6,58	134,50	10,48
S	5970-07	U2-3	Measured	3,14	15,00	35,01	1 528	110,59	4,72	130,81	10,20
S	5415-04	84-158	Measured	8,93	15,00	81,54	3 559	148,70	2,70	129,10	10,06

Bench No.	Block No.	Sampled Item	Resource Category	Inters (m)	Influ. (m)	Surface (m^2)	Tonnes (t)	Ag (g/t)	Zn (%) (%)	ZnEq ($/t)	ZnEq (%ZnTot)
S	5955-05	85ST-19	Measured	3,73	15,00	52,77	2 303	77,76	5,82	124,07	9,67
S	5865-08	Faces SN150+Tholes	Measured	4,47	15,00	63,36	2 766	67,33	6,23	122,70	9,56
S	5805-08	Faces SN120	Measured	2,33	15,00	56,28	2 457	147,79	1,90	118,26	9,22
S	5805-09	Faces SN120	Measured	2,33	15,00	30,83	1 346	147,79	1,90	118,26	9,22
S	5595-05	85ST-171+Faces	Measured		15,00	259,62	11 332	134,11	2,37	115,60	9,01
S	5835-08	AB11-45+Faces SN120	Measured		15,00	63,99	2 793	108,27	3,53	114,07	8,89
S	5850-07	Faces SN120	Measured	5,08	15,00	80,43	3 511	95,82	3,94	111,42	8,68
S	5850-08	Faces SN120	Measured	5,08	15,00	85,87	3 748	95,82	3,94	111,42	8,68
S	5910-09	85ST-132	Measured	11,58	15,00	128,13	5 593	82,09	4,60	111,17	8,66
S	5910-11	P-15	Measured	7,62	15,00	106,92	4 667	87,10	4,08	107,68	8,39
S	5805-05	84ST-159	Measured	8,47	15,00	85,70	3 741	76,21	4,56	106,92	8,33
S	5865-07	Faces SN120	Measured	6,50	15,00	104,74	4 572	69,96	4,78	105,77	8,24
S	5760-05	84-160+85ST-115	Measured		15,00	56,66	2 473	139,17	1,17	103,42	8,06
S	5910-07	85ST-140+Faces SN12	Measured		15,00	43,16	1 884	90,99	3,53	103,09	8,04
S	5910-08	85ST-140+Faces SN12	Measured		15,00	46,87	2 046	90,99	3,53	103,09	8,04
S	5430-01	83-31	Measured	6,00	15,00	106,59	4 653	99,21	2,82	99,20	7,73
S	5955-07	85ST-139	Measured	7,63	15,00	121,19	5 290	48,11	5,27	98,18	7,65
S	5985-06	84ST-23+U1-2	Measured		9,00	69,08	1 809	92,41	2,78	94,37	7,36
S	5760-06	84ST-58	Measured	2,35	15,00	13,58	593	129,89	0,87	93,67	7,30
S	5760-07	84ST-58	Measured	2,35	15,00	11,28	492	129,89	0,87	93,67	7,30
S	5895-07	87ST-116+85ST-149, 1	Measured		15,00	114,58	5 001	57,07	4,42	92,96	7,25
S	5790-08	Faces SN120	Measured	2,33	15,00	34,70	1 515	113,83	1,58	92,58	7,22
S	5340-04	83-116	Measured	3,00	15,00	41,70	1 820	132,01	0,63	91,94	7,17
S	5640-05	Galerie+travers-banc	Measured	5,25	15,00	66,48	2 902	51,26	4,46	89,78	7,00
S	5640-06	Galerie+travers-banc	Measured	5,25	15,00	82,86	3 617	51,26	4,46	89,78	7,00
S	5880-09	Faces SN120	Measured	5,98	15,00	25,61	1 118	57,04	4,16	89,61	6,98

Bench No.	Block No.	Sampled Item	Resource Category	Inters (m)	Influ. (m)	Surface (m^2)	Tonnes (t)	Ag (g/t)	Zn (%) (%)	ZnEq ($/t)	ZnEq (%ZnTot)
S	5670-06	85ST-179	Measured	2,97	15,00	42,30	1 846	97,45	2,02	87,82	6,85
S	5805-06	84ST-11	Measured	8,97	15,00	87,16	3 805	94,80	2,04	86,39	6,73
S	5805-07	84ST-11	Measured	8,97	15,00	94,53	4 126	94,80	2,04	86,39	6,73
S	5505-05	AB05-35	Measured	4,50	7,50	182,12	3 975	85,10	2,23	82,67	6,44
S	5610-05	Faces+85ST-66	Measured		15,00	413,78	18 062	61,81	3,13	79,42	6,19
S	5850-06	84ST-14+Faces SN90	Measured		15,00	301,58	13 164	39,09	4,15	78,08	6,09
S	5865-06	84ST-15	Measured	9,05	15,00	265,77	11 601	36,92	4,22	77,60	6,05
S	5910-05	84ST-18	Measured	7,46	15,00	112,48	4 910	56,12	3,26	77,48	6,04
S	5790-05	P-78	Measured	4,27	15,00	67,84	2 961	85,94	1,67	76,02	5,93
S	5730-33	80-12	Measured	3,05	15,00	46,88	2 046	5,07	5,64	75,58	5,89
S	5625-05	Faces+85ST-41	Measured		15,00	286,58	12 509	60,41	2,88	75,33	5,87
S	5820-07	Faces SN120	Measured	4,17	15,00	56,63	2 472	61,88	2,34	69,33	5,40
S	5820-08	Faces SN120	Measured	4,17	15,00	55,64	2 429	61,88	2,34	69,33	5,40
S	5670-35	85ST-179	Measured	2,49	15,00	33,74	1 473	11,50	4,67	67,22	5,24
S	5985-37	U2-1+Faces	Measured		9,00	9,19	241	6,59	4,80	65,77	5,13
S	5985-38	U2-1+Faces	Measured		9,00	12,63	331	6,59	4,80	65,77	5,13
S	5895-06	87ST-116+85ST-149+F	Measured		15,00	120,11	5 243	40,01	3,09	65,06	5,07
S	5535-35	83-38	Measured	1,60	15,00	27,00	1 178	14,80	4,30	64,57	5,03
S	5985-04	83-50	Measured	10,42	9,00	46,03	1 206	20,89	3,91	63,44	4,94
S	5970-37	U2-3+Sub-Drift	Measured		15,00	9,84	430	9,18	4,45	62,93	4,90
S	5970-38	U2-3+Sub-Drift	Measured		15,00	2,82	123	9,18	4,45	62,93	4,90
S	5925-06	Faces SN90+84ST-19	Measured		15,00	74,83	3 266	40,44	2,80	61,61	4,80
S	5925-07	Faces SN90+84ST-19	Measured		15,00	39,04	1 704	40,44	2,80	61,61	4,80
S	6000-37	U2-2+Faces	Measured		7,50	26,82	585	9,77	4,28	61,12	4,76
S	5475-33	83-27+80-7	Measured		15,00	26,71	1 166	10,78	4,21	60,86	4,74
S	5805-35	84-159	Measured	3,34	15,00	39,57	1 727	66,94	1,29	59,07	4,60
							229 482	**86,27**	**3,76**	**103,01**	**8,03**

Bench No.	Block No.	Sampled Item	Resource Category	Inters (m)	Influ. (m)	Surface (m^2)	Tonnes (t)	Ag (g/t)	Zn (%) (%)	ZnEq ($/t)	ZnEq (%ZnTot)
S	5190-36	AB10-13	Indicated	3,50	15,00	70,47	3 076	376,94	7,51	335,80	26,17
S	5625-25	85ST-165	Indicated	3,66	7,50	21,74	474	336,85	7,81	314,19	24,49
S	5640-26	85ST-165	Indicated	3,66	15,00	39,71	1 733	336,85	7,61	311,62	24,29
S	5070-09	AB10-20	Indicated	3,60	15,00	68,66	2 997	278,97	6,21	256,89	20,02
S	5145-31	AB04-08	Indicated	2,00	15,00	31,54	1 377	326,71	3,24	249,11	19,42
S	5250-33	AB05-25	Indicated	2,15	15,00	49,30	2 152	268,28	5,83	245,22	19,11
S	5655-08	AB07-04	Indicated	4,40	15,00	98,46	4 298	304,53	3,98	244,52	19,06
S	5040-09	AB11-67	Indicated	4,70	15,00	135,17	5 900	229,43	5,57	217,21	16,93
S	5040-06	AB11-24	Indicated	3,40	15,00	68,13	2 974	256,04	3,95	213,33	16,63
S	5205-06	FS-64	Indicated	3,04	15,00	61,50	2 685	303,54	1,52	212,33	16,55
S	5130-37	AB10-16	Indicated	3,00	15,00	82,39	3 596	261,83	3,49	211,10	16,45
S	5175-02	84-141	Indicated	3,00	15,00	57,61	2 515	292,46	1,94	210,68	16,42
S	5160-04	AB05-22	Indicated	2,82	15,00	83,84	3 660	284,34	1,61	201,28	15,69
S	5130-07	AB10-16	Indicated	5,10	15,00	101,37	4 425	225,85	4,03	195,18	15,21
S	5130-03	84-150	Indicated	2,95	15,00	54,22	2 367	222,42	4,09	193,77	15,10
S	5250-08	P-46	Indicated	3,65	37,50	81,69	8 914	250,92	2,03	185,44	14,45
S	5655-05	85ST-178	Indicated	2,05	15,00	20,88	911	169,04	5,89	182,95	14,26
S	5190-01	AB04-11	Indicated	3,00	15,00	82,38	3 596	232,70	2,65	181,82	14,17
S	5190-02	FA-07A+RA-08+A-3	Indicated	3,51	15,00	116,43	5 082	244,69	1,65	176,61	13,77
S	5400-04	83-111	Indicated	4,55	15,00	61,89	2 702	235,79	1,97	175,06	13,64
S	5550-06	P-31-P-34	Indicated		15,00	207,04	9 037	230,93	2,07	173,26	13,50
S	5160-03	AB05-21	Indicated	3,63	15,00	85,41	3 728	242,93	1,46	173,05	13,49
S	5100-39	AB10-19	Indicated	7,30	15,00	205,38	8 965	196,32	3,73	172,57	13,45
S	5070-04	FS-54	Indicated	5,34	15,00	137,13	5 986	230,33	1,97	171,59	13,37
S	5085-05	FS-54	Indicated	5,34	15,00	88,77	3 875	230,33	1,97	171,59	13,37
S	5250-35	AB10-10	Indicated	4,90	15,00	102,74	4 485	144,86	6,15	170,93	13,32
S	5040-05	FS-62	Indicated	2,90	15,00	85,85	3 747	215,13	2,20	164,89	12,85

Bench No.	Block No.	Sampled Item	Resource Category	Inters (m)	Influ. (m)	Surface (m^2)	Tonnes (t)	Ag (g/t)	Zn (%) (%)	ZnEq ($/t)	ZnEq (%ZnTot)
S	5670-11	AB10-04	Indicated	4,10	30,00	71,16	6 212	208,08	2,04	158,36	12,34
S	5130-01	AB04-06	Indicated	1,88	15,00	22,77	994	207,88	2,00	157,72	12,29
S	5205-03	RA-10	Indicated	4,27	15,00	65,25	2 848	217,17	1,41	156,05	12,16
S	5130-31	AB04-06	Indicated	2,58	15,00	58,98	2 575	19,79	11,15	155,63	12,13
S	5250-31	83-122	Indicated	3,12	15,00	63,59	2 776	193,82	2,31	152,76	11,91
S	5670-36	84ST-56	Indicated	3,04	15,00	37,59	1 641	13,02	11,20	151,97	11,84
S	5925-13	85ST-136	Indicated	11,14	15,00	191,13	8 343	144,05	4,71	151,94	11,84
S	5325-04	80-5+83-116	Indicated		15,00	26,51	1 157	222,91	0,78	151,61	11,82
S	5250-37	AB10-09	Indicated	2,80	15,00	64,16	2 801	123,49	5,65	150,94	11,76
S	5145-13	83-105	Indicated	6,10	15,00	90,50	3 950	193,61	2,17	150,83	11,76
S	5685-04	P71	Indicated	6,71	15,00	92,29	4 028	187,19	2,47	150,60	11,74
S	5655-35	85ST-01	Indicated	2,12	15,00	23,52	1 027	11,65	10,94	147,76	11,52
S	5265-02	AB04-14	Indicated	3,00	15,00	21,07	920	188,55	2,10	146,72	11,44
S	5610-06	P-35	Indicated	12,19	15,00	471,43	20 578	187,47	2,06	145,52	11,34
S	5625-07	P-35	Indicated	12,19	15,00	231,88	10 121	187,47	2,06	145,52	11,34
S	5160-01	AB04-09	Indicated	3,01	15,00	46,19	2 016	184,18	2,13	144,33	11,25
S	5190-08	AB10-11	Indicated	7,30	15,00	154,44	6 741	174,14	2,47	142,31	11,09
S	5565-06	P-57	Indicated	3,05	15,00	101,85	4 446	148,17	3,75	142,24	11,09
S	5535-07	P-34+AB05-35	Indicated		15,00	101,71	4 440	184,23	1,89	141,28	11,01
S	5175-01	84-140	Indicated	3,00	15,00	69,08	3 015	180,00	2,02	140,26	10,93
S	5085-12	FS-09	Indicated	3,04	15,00	86,54	3 778	211,55	0,44	140,03	10,91
S	5160-05	FS-58	Indicated	3,05	15,00	81,80	3 571	178,28	2,08	139,94	10,91
S	5145-07	FS-58	Indicated	3,05	7,50	45,44	992	178,28	2,08	139,94	10,91
S	5145-08	FS-58	Indicated	2,82	7,50	52,93	1 155	178,28	2,08	139,94	10,91
S	5055-05	AB05-18+FS-62	Indicated		15,00	195,74	8 544	165,84	2,66	139,48	10,87
S	5190-03	FS-50B	Indicated	4,57	15,00	109,56	4 782	189,89	1,23	136,41	10,63

Bench No.	Block No.	Sampled Item	Resource Category	Inters (m)	Influ. (m)	Surface (m^2)	Tonnes (t)	Ag (g/t)	Zn (%) (%)	ZnEq ($/t)	ZnEq (%ZnTot)
S	5775-05	84-161	Indicated	4,71	15,00	71,77	3 133	178,77	1,76	136,14	10,61
S	5205-01	AB04-12	Indicated	4,50	15,00	82,33	3 594	201,37	0,63	136,00	10,60
S	5775-07	85ST-13	Indicated	4,87	15,00	89,32	3 899	187,49	1,29	135,65	10,57
S	5010-07	AB11-27	Indicated	10,00	15,00	195,39	8 529	139,09	3,61	134,67	10,50
S	5025-07	AB11-27	Indicated	10,00	15,00	161,82	7 063	139,09	3,61	134,67	10,50
S	5685-02	85ST-181	Indicated	6,08	15,00	101,36	4 424	131,31	3,99	134,61	10,49
S	5880-11	Faces SN150+THoles	Indicated	5,21	15,00	93,20	4 068	78,83	6,58	134,50	10,48
S	5085-38	FS-60	Indicated	6,25	15,00	75,89	3 313	149,90	3,02	133,97	10,44
S	5100-38	FS-60	Indicated	6,25	15,00	189,49	8 271	149,90	3,02	133,97	10,44
S	5565-05	P-31	Indicated	13,72	15,00	574,77	25 089	168,94	2,05	133,62	10,41
S	5070-07	AB10-21	Indicated	6,20	15,00	125,40	5 474	139,04	3,38	131,69	10,26
S	5250-07	AB10-09	Indicated	5,30	15,00	103,40	4 513	169,49	1,87	131,66	10,26
S	5355-11	AB11-58	Indicated	8,70	15,00	167,02	7 290	159,89	2,17	129,41	10,09
S	5115-02	AB04-05	Indicated	2,41	15,00	33,77	1 474	166,88	1,75	128,46	10,01
S	5190-07	AB10-13	Indicated	5,80	15,00	124,79	5 447	155,50	2,29	128,16	9,99
S	5085-08	FS-60	Indicated	5,49	15,00	122,10	5 330	151,90	2,46	128,06	9,98
S	5100-08	FS-60	Indicated	5,49	15,00	137,16	5 987	151,90	2,46	128,06	9,98
S	5115-07	FS-60	Indicated	5,49	7,50	75,22	1 642	151,90	2,46	128,06	9,98
S	5115-08	FS-60	Indicated	5,49	7,50	74,48	1 626	151,90	2,46	128,06	9,98
S	5025-04	AB03-01	Indicated	7,87	15,00	111,42	4 863	165,97	1,52	124,93	9,74
S	5850-11	AB11-47	Indicated	7,00	15,00	115,70	5 050	94,17	5,03	124,36	9,69
S	5115-31	AB04-04	Indicated	1,86	15,00	45,58	1 990	23,43	8,53	124,32	9,69
S	5610-09	AB11-32	Indicated	7,00	15,00	147,58	6 442	138,86	2,77	123,75	9,65
S	5010-08	AB11-26	Indicated	5,20	15,00	107,78	4 705	131,40	3,09	123,12	9,60
S	5085-07	AB05-18	Indicated	6,72	15,00	104,00	4 540	134,07	2,95	123,02	9,59
S	5865-09	Faces SN150+THoles	Indicated	4,47	15,00	64,43	2 812	67,33	6,23	122,70	9,56

Bench No.	Block No.	Sampled Item	Resource Category	Inters (m)	Influ. (m)	Surface (m^2)	Tonnes (t)	Ag (g/t)	Zn (%) (%)	ZnEq ($/t)	ZnEq (%ZnTot)
S	5220-34	AB05-24	Indicated	2,00	15,00	48,85	2 132	130,57	3,08	122,46	9,54
S	5085-36	AB05-19	Indicated	6,71	15,00	106,18	4 635	61,36	6,41	121,22	9,45
S	5100-37	AB05-19	Indicated	6,71	15,00	179,02	7 814	61,36	6,41	121,22	9,45
S	5115-01	AB04-04	Indicated	2,57	15,00	45,14	1 970	146,63	2,16	120,86	9,42
S	5580-05	Faces+85ST-172+P-31	Indicated		15,00	562,14	24 538	145,60	2,18	120,46	9,39
S	5070-05	AB05-18+FS-63	Indicated		15,00	151,64	6 619	139,50	2,43	119,79	9,34
S	5010-06	AB05-16	Indicated	6,42	15,00	166,93	7 286	133,96	2,56	117,94	9,19
S	5385-34	AB05-39	Indicated	3,11	15,00	70,98	3 098	114,38	3,52	117,82	9,18
S	5040-35	FS-62	Indicated	1,82	15,00	44,75	1 953	129,96	2,70	117,20	9,13
S	5460-07	P-39	Indicated	6,71	15,00	99,95	4 363	146,96	1,77	116,07	9,05
S	5130-56	AB10-17	Indicated	3,40	15,00	102,89	4 491	19,37	8,08	115,97	9,04
S	5130-06	AB10-17	Indicated	6,90	15,00	149,38	6 520	128,78	2,52	114,14	8,90
S	5310-07	AB05-28	Indicated	9,00	15,00	213,37	9 314	104,75	3,69	113,89	8,88
S	5265-35	P-49	Indicated	2,19	15,00	61,72	2 694	110,30	3,35	113,05	8,81
S	5280-35	P-49	Indicated	2,19	15,00	36,19	1 580	110,30	3,35	113,05	8,81
S	5400-34	P-32	Indicated	1,83	15,00	34,79	1 518	71,55	5,24	112,68	8,78
S	5415-34	P-32	Indicated	1,83	15,00	50,07	2 185	71,55	5,24	112,68	8,78
S	5910-06	85ST-147	Indicated	4,84	15,00	94,49	4 124	79,41	4,85	112,67	8,78
S	5400-09	AB11-52	Indicated	7,00	15,00	166,27	7 258	138,75	1,80	111,24	8,67
S	5820-06	84ST-12+P-10	Indicated	4,58	15,00	136,92	5 977	107,73	3,39	111,93	8,72
S	5055-34	AB05-18+FS-62	Indicated		15,00	197,87	8 637	90,37	4,13	110,40	8,60
S	5055-08	A-7	Indicated	2,44	20,00	57,95	3 373	118,38	2,70	109,84	8,56
S	5145-14	AB11-70	Indicated	7,10	15,00	98,27	4 289	134,77	1,84	109,22	8,51
S	5070-34	AB05-18	Indicated	7,50	15,00	182,62	7 971	80,08	4,50	108,61	8,46
S	5085-37	AB05-18	Indicated	7,50	15,00	108,28	4 726	80,08	4,50	108,61	8,46
S	5205-02	RA-9	Indicated	4,57	15,00	62,39	2 723	139,00	1,51	107,67	8,39

Bench No.	Block No.	Sampled Item	Resource Category	Inters (m)	Influ. (m)	Surface (m^2)	Tonnes (t)	Ag (g/t)	Zn (%) (%)	ZnEq ($/t)	ZnEq (%ZnTot)
S	5595-06	85ST-172+Faces	Indicated		15,00	247,17	10 789	122,72	2,30	107,47	8,38
S	5220-02	83-139	Indicated	4,54	15,00	100,90	4 404	138,68	1,41	106,19	8,28
S	5145-01	AB04-08	Indicated	3,00	15,00	28,09	1 226	113,20	2,61	105,40	8,21
S	5685-06	AB10-02	Indicated	10,50	15,00	148,57	6 485	118,95	2,31	105,20	8,20
S	5295-06	AB05-27	Indicated	7,50	15,00	105,85	4 620	111,22	2,69	105,17	8,20
S	5310-06	AB05-27	Indicated	7,50	15,00	176,11	7 687	111,22	2,69	105,17	8,20
S	5700-15	85ST-07	Indicated	3,34	15,00	50,56	2 207	5,51	7,89	104,73	8,16
S	5850-09	Faces SN150+P-76	Indicated		15,00	110,02	4 802	72,61	4,48	103,60	8,08
S	5670-07	84ST-57	Indicated	4,77	15,00	61,58	2 688	111,65	2,53	103,39	8,06
S	5655-34	85ST178	Indicated	3,66	15,00	42,61	1 860	21,14	7,01	103,37	8,06
S	5130-36	AB10-17	Indicated	2,07	15,00	95,23	4 157	87,57	3,62	102,07	7,96
S	5445-01	83-33	Indicated	3,21	15,00	43,52	1 900	112,00	2,32	100,91	7,87
S	5475-34	83-35	Indicated	4,32	15,00	139,66	6 096	124,46	1,64	100,10	7,80
S	5040-08	AB11-22	Indicated	4,00	30,00	133,23	11 631	115,74	2,05	99,83	7,78
S	5715-34	86-86 (check 22,5m)	Indicated	2,90	15,00	61,76	2 696	4,97	7,44	98,61	7,69
S	5955-08	85ST-139	Indicated	7,63	15,00	100,87	4 403	48,11	5,27	98,18	7,65
S	5235-31	80-3	Indicated	2,99	15,00	59,41	2 593	54,60	4,93	97,94	7,63
S	5130-08	FS-21	Indicated	3,05	15,00	73,01	3 187	110,14	2,17	97,81	7,62
S	5145-09	FS-21	Indicated	3,05	15,00	92,36	4 032	110,14	2,17	97,81	7,62
S	5535-06	83-38	Indicated	5,92	15,00	48,50	2 117	103,03	2,48	97,27	7,58
S	5790-07	84ST-08	Indicated	5,41	15,00	69,89	3 051	93,87	2,90	96,84	7,55
S	5220-36	A-5	Indicated	2,74	15,00	54,13	2 363	71,89	3,98	96,73	7,54
S	5655-06	P-42	Indicated	3,05	15,00	64,87	2 832	102,93	2,39	96,05	7,49
S	5100-09	AB10-19	Indicated	2,50	15,00	92,01	4 016	91,73	2,94	95,99	7,48
S	5325-07	P-38+AB05-28	Indicated		15,00	81,98	3 578	89,52	3,04	95,87	7,47
S	5220-06	FS-19	Indicated	3,05	15,00	82,98	3 622	76,62	3,66	95,63	7,45

Bench No.	Block No.	Sampled Item	Resource Category	Inters (m)	Influ. (m)	Surface (m^2)	Tonnes (t)	Ag (g/t)	Zn (%) (%)	ZnEq ($/t)	ZnEq (%ZnTot)
S	5010-35	AB11-25	Indicated	4,40	15,00	88,91	3 881	99,59	2,49	95,21	7,42
S	5355-05	AB05-30	Indicated	6,00	7,50	116,98	2 553	87,55	3,05	94,75	7,38
S	5370-05	AB05-30	Indicated	6,00	15,00	164,42	7 177	87,55	3,05	94,75	7,38
S	5055-04	AB03-04	Indicated	3,07	15,00	86,41	3 772	106,20	2,08	94,15	7,34
S	5205-31	AB04-12	Indicated	2,30	15,00	53,57	2 338	84,68	3,14	94,08	7,33
S	5130-33	84-150	Indicated	3,00	15,00	60,11	2 624	25,37	6,05	93,74	7,31
S	6000-38	P-03	Indicated	3,05	7,50	34,99	764	12,36	6,68	93,56	7,29
S	5220-03	AB05-23	Indicated	3,00	15,00	86,45	3 774	111,65	1,75	93,38	7,28
S	5130-02	84-142	Indicated	2,74	15,00	38,48	1 680	84,27	3,08	93,05	7,25
S	5040-04	AB05-17	Indicated	3,14	15,00	80,28	3 504	119,84	1,27	92,42	7,20
S	5025-08	AB11-23	Indicated	4,00	15,00	84,09	3 671	90,57	2,65	91,53	7,13
S	5910-12	85ST-135	Indicated	10,96	15,00	151,24	6 602	76,76	3,30	91,10	7,10
S	5190-38	AB10-12	Indicated	2,10	15,00	45,24	1 975	82,06	3,03	91,00	7,09
S	5820-37	AB11-44	Indicated	5,90	15,00	137,10	5 985	59,87	4,07	90,25	7,03
S	5640-07	Galerie+travers-banc	Indicated	5,25	15,00	75,76	3 307	51,26	4,46	89,78	7,00
S	5235-05	P-44	Indicated	3,04	15,00	69,61	3 039	114,09	1,21	88,00	6,86
S	5250-04	P-44	Indicated	3,04	7,50	79,65	1 738	114,09	1,21	88,00	6,86
S	5235-36	P-44	Indicated	3,04	7,50	41,47	905	114,09	1,21	88,00	6,86
S	5235-37	P-44	Indicated	3,04	7,50	41,47	905	114,09	1,21	88,00	6,86
S	5250-35	P-44	Indicated	3,04	15,00	31,61	1 380	114,09	1,21	88,00	6,86
S	5460-35	AB11-48	Indicated	2,50	15,00	49,10	2 143	47,45	4,50	87,88	6,85
S	5250-38	P-46	Indicated	2,44	37,50	51,60	5 630	78,87	2,92	87,57	6,83
S	5100-40	AB10-18	Indicated	4,40	15,00	132,05	5 764	45,37	4,57	87,45	6,82
S	5340-09	P-63+AB11-59	Indicated		15,00	291,90	12 741	104,87	1,56	86,63	6,75
S	5625-08	AB07-05	Indicated	11,32	15,00	177,38	7 743	108,58	1,34	86,17	6,72
S	5010-05	FS-56+AB05-15	Indicated		15,00	253,53	11 067	96,33	1,94	86,08	6,71

Bench No.	Block No.	Sampled Item	Resource Category	Inters (m)	Influ. (m)	Surface (m^2)	Tonnes (t)	Ag (g/t)	Zn (%) (%)	ZnEq ($/t)	ZnEq (%ZnTot)
S	6000-07	P-02	Indicated	3,66	7,50	37,78	825	69,12	3,28	85,99	6,70
S	5295-03	AB04-17	Indicated	2,95	15,00	48,48	2 116	81,47	2,61	85,24	6,64
S	5955-04	84ST-21+U1-1	Indicated		15,00	90,25	3 939	60,47	3,64	85,11	6,63
S	5430-32	AB05-32	Indicated	3,00	15,00	70,76	3 089	47,40	4,25	84,64	6,60
S	5520-11	AB11-34	Indicated	8,20	15,00	155,65	6 794	90,40	2,12	84,63	6,60
S	5250-01	83-122	Indicated	2,55	15,00	55,30	2 414	114,00	0,95	84,61	6,59
S	5385-04	AB05-39	Indicated	6,00	15,00	93,66	4 088	74,05	2,92	84,50	6,59
S	5130-55	AB05-20	Indicated	2,95	15,00	73,23	3 196	6,78	6,21	83,98	6,55
S	5130-56	AB10-17	Indicated	2,30	15,00	102,89	4 491	19,37	8,08	115,97	9,04
S	5430-07	AB11-50	Indicated	9,00	15,00	188,41	8 224	79,42	2,53	82,91	6,46
S	5130-34	FS-52	Indicated	3,05	15,00	65,93	2 878	27,25	5,10	82,74	6,45
S	5505-06	AB05-35	Indicated	4,50	7,50	113,06	2 467	85,10	2,23	82,67	6,44
S	5520-07	AB05-35	Indicated	4,50	15,00	119,54	5 218	85,10	2,23	82,67	6,44
S	5220-04	AB05-24	Indicated	3,00	15,00	69,04	3 014	57,95	3,55	82,36	6,42
S	5985-05	84ST-33	Indicated	6,54	9,00	85,69	2 244	19,13	5,42	81,69	6,37
S	5295-34	P-33	Indicated	2,53	7,50	32,55	710	54,31	3,67	81,59	6,36
S	5190-33	FS-50B	Indicated	2,74	15,00	58,04	2 534	79,08	2,44	81,54	6,36
S	5280-34	P-33	Indicated	2,53	15,00	73,08	3 190	54,31	3,67	81,59	6,36
S	5295-33	AB04-24	Indicated	3,07	15,00	31,12	1 358	31,41	4,80	81,54	6,36
S	5835-06	84ST-13	Indicated	5,85	15,00	181,23	7 911	65,27	3,08	80,98	6,31
S	5190-32	RA-07A+RA-08+A-3	Indicated	2,72	15,00	101,19	4 417	45,65	4,03	80,70	6,29
S	5385-05	AB05-36	Indicated	3,00	15,00	56,59	2 470	83,65	2,10	80,08	6,24
S	5340-05	AB05-29	Indicated	6,00	15,00	149,99	6 547	79,68	2,28	79,87	6,23
S	6000-04	84ST-52	Indicated	7,68	7,50	102,88	2 245	29,57	4,76	79,86	6,22
S	5970-06	85ST-163	Indicated	4,33	15,00	88,24	3 852	58,18	3,34	79,81	6,22
S	5805-37	AB11-42	Indicated	6,50	15,00	94,97	4 145	91,60	1,67	79,62	6,21

Bench No.	Block No.	Sampled Item	Resource Category	Inters (m)	Influ. (m)	Surface (m^2)	Tonnes (t)	Ag (g/t)	Zn (%) (%)	ZnEq ($/t)	ZnEq (%ZnTot)
S	5340-07	P-38	Indicated	5,49	15,00	154,11	6 727	74,28	2,39	77,85	6,07
S	5340-07	P-38	Indicated	5,49	22,50	41,73	2 732	74,28	2,39	77,85	6,07
S	5355-07	P-38	Indicated	5,49	7,50	109,56	2 391	74,28	2,39	77,85	6,07
S	5190-39	AB10-11	Indicated	2,30	15,00	48,24	2 106	68,76	2,66	77,81	6,06
S	5400-05	P-67+AB05-36	Indicated	5,18	15,00	101,29	4 421	71,32	2,47	77,00	6,00
S	5580-07	AB11-30+AB11-31	Indicated		15,00	546,64	23 861	88,71	1,56	76,37	5,95
S	5880-08	87ST-116	Indicated	4,87	15,00	71,35	3 114	41,47	3,87	76,00	5,92
S	5070-03	84-145	Indicated	2,60	15,00	49,54	2 162	76,08	2,14	75,79	5,91
S	5370-07	AB11-56	Indicated	9,00	15,00	223,89	9 773	74,22	2,23	75,76	5,90
S	5940-13	85ST-20	Indicated	6,10	15,00	81,86	3 573	47,71	3,54	75,73	5,90
S	5940-14	85ST-20	Indicated	6,10	15,00	77,15	3 368	47,71	3,54	75,73	5,90
S	5130-04	FS-52	Indicated	3,04	15,00	67,88	2 963	95,32	1,18	75,69	5,90
S	5685-05	AB10-03	Indicated	3,00	15,00	69,94	3 053	61,77	2,84	75,68	5,90
S	5295-04	A-2	Indicated	2,59	15,00	39,37	1 719	81,62	1,85	75,58	5,89
S	5310-05	A-2	Indicated	2,59	15,00	69,50	3 034	81,62	1,85	75,58	5,89
S	5400-08	AB11-53	Indicated	9,80	15,00	152,23	6 645	65,73	2,60	75,11	5,85
S	5265-03	80-4+AB04-15	Indicated		15,00	34,56	1 509	86,19	1,58	75,02	5,85
S	5265-04	80-4+AB04-15	Indicated		15,00	47,03	2 053	86,19	1,58	75,02	5,85
S	5250-02	A-1	Indicated	2,43	15,00	49,74	2 171	82,40	1,76	74,93	5,84
S	5085-33	84-153	Indicated	2,20	15,00	20,59	899	32,45	4,23	74,88	5,84
S	5580-09	AB11-29	Indicated		15,00	285,01	12 441	80,22	1,86	74,82	5,83
S	5070-37	AB10-20	Indicated	3,20	15,00	68,95	3 010	79,67	1,86	74,47	5,80
S	5250-03	AB05-25	Indicated	2,68	15,00	64,31	2 807	75,80	2,03	74,20	5,78
S	5130-35	AB05-20	Indicated	2,60	15,00	68,37	2 984	21,02	4,73	74,04	5,77
S	5130-36	AB10-17	Indicated	2,07	15,00	95,23	4 157	87,57	3,62	102,07	7,96
S	5385-06	P-67	Indicated	5,18	7,50	36,43	795	58,98	2,83	73,78	5,75

Bench No.	Block No.	Sampled Item	Resource Category	Inters (m)	Influ. (m)	Surface (m^2)	Tonnes (t)	Ag (g/t)	Zn (%) (%)	ZnEq ($/t)	ZnEq (%ZnTot)
S	5280-04	P-33	Indicated	3,04	15,00	97,15	4 241	79,04	1,80	73,30	5,71
S	5295-05	P-33	Indicated	3,04	15,00	56,15	2 451	79,04	1,80	73,30	5,71
S	5160-34	AB05-22	Indicated	4,73	15,00	103,63	4 523	24,51	4,43	72,41	5,64
S	5145-37	AB05-22	Indicated	4,73	7,50	59,71	1 303	24,51	4,43	72,41	5,64
S	5145-38	AB05-22	Indicated	4,73	7,50	55,69	1 215	24,51	4,43	72,41	5,64
S	5835-09	AB11-45	Indicated	8,70	15,00	149,14	6 510	47,62	3,27	72,20	5,63
S	5490-05	AB11-38	Indicated	10,50	15,00	183,21	7 997	70,38	2,13	72,04	5,61
S	5295-07	AB05-26+AB05-28	Indicated		7,50	180,20	3 933	65,84	2,35	71,98	5,61
S	5295-07	AB05-26+AB05-28	Indicated		7,50	63,82	1 393	65,84	2,35	71,98	5,61
S	5415-09	P-73	Indicated	2,75	7,50	76,15	1 662	70,00	2,10	71,41	5,57
S	5355-09	P-63	Indicated	5,19	7,50	123,21	2 689	95,20	0,85	71,38	5,56
S	5130-32	84-142	Indicated	4,59	15,00	66,55	2 905	7,95	5,17	71,38	5,56
S	6000-06	84ST-53	Indicated	2,55	7,50	32,08	700	25,00	4,30	71,05	5,54
S	5460-03	AB05-33	Indicated	3,00	15,00	86,33	3 768	86,40	1,20	70,28	5,48
S	5355-08	P-66	Indicated	3,66	7,50	84,31	1 840	65,37	2,24	70,27	5,48
S	5370-08	P-66	Indicated	3,66	15,00	90,99	3 972	65,37	2,24	70,27	5,48
S	5385-09	P-66	Indicated	3,66	7,50	93,35	2 037	65,37	2,24	70,27	5,48
S	5820-09	Faces SN120	Indicated	4,17	15,00	57,10	2 492	61,88	2,34	69,33	5,40
S	5415-07	AB05-31	Indicated	3,00	7,50	72,36	1 579	39,00	3,47	69,29	5,40
S	5385-08	AB05-31	Indicated	3,00	7,50	45,09	984	39,00	3,47	69,29	5,40
S	5400-06	AB05-31	Indicated	3,00	15,00	69,62	3 039	39,00	3,47	69,29	5,40
S	5700-14	85ST-03	Indicated	4,58	15,00	37,12	1 620	5,14	5,11	68,83	5,36
S	5355-04	P-29	Indicated	3,05	15,00	52,31	2 283	41,19	3,32	68,76	5,36
S	5535-09	AB07-06	Indicated	10,50	15,00	185,43	8 094	52,86	2,73	68,61	5,35
S	5760-09	AB11-39	Indicated	6,70	15,00	135,35	5 908	69,31	1,87	68,02	5,30
S	5310-08	AB10-08	Indicated	4,60	15,00	153,99	6 722	56,57	2,43	67,11	5,23

Bench No.	Block No.	Sampled Item	Resource Category	Inters (m)	Influ. (m)	Surface (m^2)	Tonnes (t)	Ag (g/t)	Zn (%) (%)	ZnEq ($/t)	ZnEq (%ZnTot)
S	5760-34	84-160	Indicated	3,71	15,00	34,73	1 516	6,38	4,91	67,05	5,23
S	5745-33	86ST-03	Indicated	2,00	15,00	36,50	1 593	4,80	4,98	66,94	5,22
S	5430-05	P-73	Indicated	3,36	15,00	106,08	4 630	65,75	1,95	66,79	5,21
S	5640-09	AB10-06	Indicated	8,80	15,00	138,58	6 049	81,08	1,15	66,26	5,16
S	5370-10	AB11-55	Indicated	8,80	15,00	190,33	8 308	64,52	1,89	65,24	5,08
S	5085-03	84-154	Indicated	2,25	15,00	66,88	2 919	71,94	1,51	65,07	5,07
S	5610-08	AB11-33+P-55	Indicated		15,00	284,66	12 425	70,84	1,52	64,50	5,03
S	5670-09	P-71	Indicated	6,71	15,00	135,64	5 921	187,19	2,47	150,60	11,74
S	5760-10	AB11-40	Indicated	7,20	15,00	147,81	6 452	54,28	2,33	64,38	5,02
S	5010-33	AB11-26	Indicated	5,50	15,00	99,56	4 346	57,26	2,18	64,34	5,02
S	5250-05	AB10-10	Indicated	3,20	15,00	67,11	2 929	64,80	1,76	63,75	4,97
S	5700-13	85ST-164	Indicated	4,75	15,00	61,76	2 696	6,17	4,66	63,71	4,97
S	5460-36	P-39	Indicated	3,05	15,00	32,20	1 405	32,55	3,26	62,50	4,87
S	5520-10	AB11-35	Indicated	4,70	15,00	99,06	4 324	70,66	1,37	62,46	4,87
S	5895-16	85ST-149	Indicated	6,09	15,00	86,56	3 778	46,95	2,52	62,16	4,84
S	5190-05	AB10-13	Indicated	5,20	15,00	118,76	5 184	57,30	1,99	61,93	4,83
S	5115-32	AB04-05	Indicated	1,92	15,00	23,04	1 006	9,13	4,37	61,87	4,82
S	5190-31	AB04-11	Indicated	2,00	15,00	70,43	3 074	10,98	4,26	61,63	4,80
S	5640-10	AB10-05	Indicated	2,90	15,00	60,70	2 649	66,48	1,51	61,60	4,80
S	5535-11	AB11-28	Indicated	6,10	15,00	124,19	5 421	72,20	1,20	61,26	4,77
S	5160-37	AB10-15+FS-17	Indicated		15,00	94,56	4 128	37,61	2,91	61,23	4,77
S	5490-35	P-28	Indicated	2,43	15,00	73,93	3 227	7,71	4,32	60,32	4,70
S	5160-02	AB04-10	Indicated	2,37	15,00	50,79	2 217	46,78	2,38	60,25	4,70
S	5415-05	P-32	Indicated	3,05	15,00	98,10	4 282	69,94	1,21	59,95	4,67
S	5025-35	AB11-23	Indicated	4,00	15,00	70,64	3 083	55,60	1,88	59,44	4,63
S	5985-08	85ST-17	Indicated	2,46	9,00	38,26	1 002	44,76	2,41	59,35	4,63

Bench No.	Block No.	Sampled Item	Resource Category	Inters (m)	Influ. (m)	Surface (m^2)	Tonnes (t)	Ag (g/t)	Zn (%) (%)	ZnEq ($/t)	ZnEq (%ZnTot)
S	5925-08	85ST-144	Indicated	5,10	15,00	84,56	3 691	34,86	2,90	59,35	4,63
S	5085-34	84-154	Indicated	3,43	15,00	85,66	3 739	11,73	4,01	58,90	4,59
S	5985-07	85ST-18	Indicated	4,17	9,00	35,16	921	19,20	3,59	58,26	4,54
							1 124 388	**114,21**	**2,89**	**109,62**	**8,54**
S	5190-35	AB10-13	Inferred	3,50	15,00	15,69	685	376,94	7,51	335,80	26,17
S	5640-27	85ST-165	Inferred	3,66	15,00	19,57	854	336,85	7,61	311,62	24,29
S	5070-10	AB10-20	Inferred	3,60	15,00	122,39	5 342	278,97	6,21	256,89	20,02
S	5520-05	83-26	Inferred	4,04	15,00	38,90	1 698	386,14	0,66	253,76	19,78
S	5235-33	AB05-25	Inferred	2,15	15,00	19,03	830	268,28	5,83	245,22	19,11
S	5655-09	AB07-04	Inferred	4,40	15,00	75,12	3 279	304,53	3,98	244,52	19,06
S	5040-10	AB11-67	Inferred	4,70	15,00	176,97	7 725	229,43	5,57	217,21	16,93
S	5175-04	AB05-22	Inferred	2,82	15,00	59,70	2 606	284,34	2,82	216,81	16,90
S	5190-37	AB10-12+AB10-13	Inferred		15,00	54,90	2 396	229,50	5,27	213,40	16,63
S	5190-04	FS-64	Inferred	3,04	15,00	86,17	3 761	303,54	1,52	212,33	16,55
S	5205-07	FS-64	Inferred	3,04	15,00	24,28	1 060	303,54	1,52	212,33	16,55
S	5205-08	A-5	Inferred	2,74	15,00	69,20	3 021	303,54	1,52	212,33	16,55
S	5145-06	AB05-22	Inferred	2,82	15,00	53,15	2 320	286,31	1,61	202,53	15,79
S	5070-08	AB10-20-AB10-21	Inferred		15,00	88,62	3 868	209,01	4,80	194,36	15,15
S	5490-04	P-59	Inferred	4,88	37,50	136,51	14 897	238,62	3,28	193,67	15,09
S	5895-17	P-09	Inferred	11,28	15,00	133,54	5 829	172,95	5,33	178,25	13,89
S	5145-04	AB05-21	Inferred	3,63	7,50	36,33	793	242,93	1,46	173,05	13,49
S	5025-10	A-6	Inferred	1,83	15,00	88,75	3 874	210,19	2,95	171,37	13,36
S	5655-07	P-42+AB07-04	Inferred		15,00	64,09	2 798	203,73	3,19	170,35	13,28
S	5160-39	AB10-14	Inferred	3,30	15,00	83,51	3 645	199,60	3,11	166,70	12,99
S	5895-09	Faces SN150+P-09	Inferred		15,00	151,96	6 633	132,81	6,38	166,22	12,96
S	5025-06	FS-62	Inferred	2,90	15,00	111,77	4 879	215,13	2,20	164,89	12,85

Bench No.	Block No.	Sampled Item	Resource Category	Inters (m)	Influ. (m)	Surface (m^2)	Tonnes (t)	Ag (g/t)	Zn (%) (%)	ZnEq ($/t)	ZnEq (%ZnTot)
S	5460-04	AB11-48	Inferred	4,60	15,00	61,42	2 681	224,84	1,50	162,07	12,63
S	5460-05	AB11-48	Inferred	4,60	15,00	110,49	4 823	224,84	1,50	162,07	12,63
S	5250-36	AB10-09+AB10-10	Inferred		15,00	40,76	1 779	134,18	5,90	160,93	12,54
S	5745-09	P-25	Inferred	4,88	15,00	133,33	5 820	152,72	4,91	160,01	12,47
S	5670-10	P71+AB10-04	Inferred		30,00	79,29	6 922	196,45	2,28	154,05	12,01
S	5670-37	84ST-56	Inferred	3,04	15,00	27,84	1 215	13,02	11,20	151,97	11,84
S	5925-14	85ST-136	Inferred	11,14	15,00	193,43	8 443	144,05	4,71	151,94	11,84
S	5145-12	83-105	Inferred	6,10	15,00	52,16	2 277	193,61	2,17	150,83	11,76
S	5205-10	FS-66	Inferred	8,23	7,50	487,29	10 635	182,86	2,40	146,95	11,45
S	5580-06	P-57+P-35	Inferred		15,00	445,98	19 467	179,60	2,40	144,88	11,29
S	5550-05	P-31+P-34+83-25	Inferred		15,00	141,18	6 162	186,32	1,95	143,38	11,18
S	5685-03	85ST-181+P71	Inferred		15,00	77,58	3 386	159,25	3,23	142,60	11,11
S	5190-09	AB10-11	Inferred	7,30	15,00	67,99	2 968	174,14	2,47	142,31	11,09
S	5550-07	P-57	Inferred	3,05	7,50	104,39	2 278	148,17	3,75	142,24	11,09
S	5565-07	P-57	Inferred	3,05	15,00	60,41	2 637	148,17	3,75	142,24	11,09
S	5085-11	FS-09	Inferred	3,04	15,00	68,69	2 998	211,55	0,44	140,03	10,91
S	5085-13	FS-09	Inferred	3,04	15,00	87,87	3 835	211,55	0,44	140,03	10,91
S	5145-07	FS-58	Inferred	3,05	7,50	80,36	1 754	178,28	2,08	139,94	10,91
S	5175-05	FS-58	Inferred	3,05	15,00	112,22	4 899	178,28	2,08	139,94	10,91
S	5055-06	AB05-18+FS-62	Inferred		7,50	64,66	1 411	165,84	2,66	139,48	10,87
S	5055-07	AB05-18+FS-62	Inferred		7,50	58,55	1 278	165,84	2,66	139,48	10,87
S	5460-06	AB11-48+P-39	Inferred		15,00	42,48	1 854	185,90	1,64	139,07	10,84
S	5295-09	P-52	Inferred	2,44	20,00	86,24	5 019	207,52	0,45	137,60	10,72
S	5175-03	FS-50B	Inferred	4,57	15,00	137,65	6 008	189,89	1,23	136,41	10,63
S	5595-07	P-35+Faces+85ST-172	Inferred		15,00	211,67	9 239	169,84	2,13	135,22	10,54
S	5115-37	FS-60	Inferred	6,25	7,50	83,49	1 822	149,90	3,02	133,97	10,44

Bench No.	Block No.	Sampled Item	Resource Category	Inters (m)	Influ. (m)	Surface (m^2)	Tonnes (t)	Ag (g/t)	Zn (%) (%)	ZnEq ($/t)	ZnEq (%ZnTot)
S	5115-38	FS-60	Inferred	6,25	7,50	77,66	1 695	149,90	3,02	133,97	10,44
S	5115-36	FS-60	Inferred	6,25	15,00	82,42	3 598	149,90	3,02	133,97	10,44
S	5085-39	FS-60	Inferred	6,25	7,50	116,01	2 532	149,90	3,02	133,97	10,44
S	5355-10	AB11-58	Inferred	8,70	15,00	104,73	4 572	159,89	2,17	129,41	10,09
S	5355-12	AB11-58	Inferred	8,70	15,00	171,14	7 470	159,89	2,17	129,41	10,09
S	5115-06	FS-60	Inferred	5,49	15,00	126,11	5 505	151,90	2,46	128,06	9,98
S	5085-09	FS-60	Inferred	5,49	7,50	68,26	1 490	151,90	2,46	128,06	9,98
S	5085-10	FS-60	Inferred	5,49	7,50	76,88	1 678	151,90	2,46	128,06	9,98
S	5070-06	AB05-18+FS-63+AB10	Inferred		15,00	98,14	4 284	139,27	2,91	125,81	9,81
S	5205-35	AB05-24	Inferred	2,00	7,50	32,68	713	130,57	3,08	122,46	9,54
S	5235-34	AB05-24	Inferred	2,00	15,00	26,18	1 143	128,96	3,04	120,93	9,43
S	5040-36	FS-62	Inferred	1,82	15,00	15,58	680	129,96	2,70	117,20	9,13
S	5130-38	FS-53	Inferred	2,59	15,00	99,73	4 353	152,27	1,56	116,74	9,10
S	5445-09	P-39	Inferred	6,71	7,50	199,69	4 358	146,96	1,77	116,07	9,05
S	5460-08	P-39	Inferred	6,71	15,00	36,21	1 581	146,96	1,77	116,07	9,05
S	5715-10	P-30	Inferred	7,62	15,00	499,83	21 818	112,21	3,39	114,78	8,95
S	5670-12	AB10-04+P26	Inferred		30,00	29,87	2 607	146,99	1,66	114,67	8,94
S	5130-05	AB10-17	Inferred	6,90	15,00	34,73	1 516	128,78	2,52	114,14	8,90
S	5850-10	AB11-47+P-76	Inferred		15,00	93,50	4 081	83,39	4,76	114,04	8,89
S	5160-38	AB10-14+AB10-15	Inferred		15,00	49,74	2 171	118,61	3,01	113,97	8,88
S	5325-09	AB05-28	Inferred	9,00	7,50	66,03	1 441	104,75	3,69	113,89	8,88
S	5265-38	P-49	Inferred	2,19	15,00	34,19	1 492	110,30	3,35	113,05	8,81
S	5415-35	P-32	Inferred	1,83	15,00	27,09	1 183	71,55	5,24	112,68	8,78
S	5400-10	AB11-52	Inferred	7,00	15,00	74,28	3 242	138,75	1,80	111,24	8,67
S	5625-06	Faces+85ST-41+P-35	Inferred		15,00	187,70	8 193	125,43	2,46	111,24	8,67
S	5055-35	AB05-18+FS-62	Inferred		7,50	75,04	1 638	90,37	4,13	110,40	8,60

Bench No.	Block No.	Sampled Item	Resource Category	Inters (m)	Influ. (m)	Surface (m^2)	Tonnes (t)	Ag (g/t)	Zn (%) (%)	ZnEq ($/t)	ZnEq (%ZnTot)
S	5055-36	AB05-18+FS-62	Inferred		7,50	90,52	1 976	90,37	4,13	110,40	8,60
S	5055-09	A-7	Inferred	2,44	20,00	40,24	2 342	118,38	2,70	109,84	8,56
S	5610-07	P-35+AB11-33	Inferred		15,00	156,33	6 824	132,03	2,02	109,79	8,56
S	5220-35	AB05-24+A-5	Inferred		15,00	31,73	1 385	101,23	3,53	109,60	8,54
S	5085-40	AB05-18	Inferred	7,50	7,50	91,68	2 001	80,08	4,50	108,61	8,46
S	5535-08	P-34+AB05-35+AB07-	Inferred		15,00	46,23	2 018	120,17	2,30	105,85	8,25
S	5685-07	AB10-02	Inferred	10,50	15,00	58,03	2 533	118,95	2,31	105,20	8,20
S	5325-06	AB05-27	Inferred	7,50	15,00	127,55	5 568	111,22	2,69	105,17	8,20
S	5475-35	83-35	Inferred	4,32	15,00	54,19	2 365	124,46	1,64	100,10	7,80
S	5520-06	83-26	Inferred	4,15	15,00	49,00	2 139	107,27	2,37	98,55	7,68
S	5040-07	AB11-23+A-4	Inferred		15,00	84,10	3 671	101,11	2,67	98,49	7,68
S	5955-09	85ST-139	Inferred	7,63	15,00	203,64	8 889	48,11	5,27	98,18	7,65
S	5235-32	80-3	Inferred	2,99	15,00	36,97	1 614	54,60	4,93	97,94	7,63
S	5130-09	FS-21	Inferred	3,05	15,00	81,98	3 578	110,14	2,17	97,81	7,62
S	5145-08	FS-21	Inferred	3,05	15,00	44,61	1 947	110,14	2,17	97,81	7,62
S	5145-10	FS-21	Inferred	3,05	15,00	67,08	2 928	110,14	2,17	97,81	7,62
S	5250-06	AB10-09+AB10-10	Inferred		15,00	51,25	2 237	117,15	1,82	97,77	7,62
S	5325-08	P-38+AB05-28	Inferred		7,50	82,64	1 804	89,52	3,04	95,87	7,47
S	5010-36	AB11-25	Inferred	4,40	15,00	96,36	4 206	99,59	2,49	95,21	7,42
S	5190-06	AB10-12+AB10-13	Inferred		15,00	99,88	4 360	106,40	2,14	95,05	7,41
S	5370-06	AB05-30+AB11-56	Inferred		15,00	64,36	2 809	87,55	3,05	94,75	7,38
S	5205-04	AB05-23	Inferred	3,00	7,50	73,51	1 604	111,65	1,75	93,38	7,28
S	5235-02	AB05-23	Inferred	3,00	15,00	52,05	2 272	111,65	1,75	93,38	7,28
S	5445-41	AB11-49	Inferred	3,00	15,00	71,59	3 125	91,60	2,72	93,09	7,26
S	5610-10	AB11-32+P-36	Inferred		15,00	87,17	3 805	99,39	2,31	92,77	7,23
S	5025-09	AB11-23	Inferred	4,00	15,00	118,12	5 156	90,57	2,65	91,53	7,13

Bench No.	Block No.	Sampled Item	Resource Category	Inters (m)	Influ. (m)	Surface (m^2)	Tonnes (t)	Ag (g/t)	Zn (%) (%)	ZnEq ($/t)	ZnEq (%ZnTot)
S	5010-09	AB11-25+AB11-26	Inferred		15,00	27,84	1 215	84,86	2,93	91,50	7,13
S	5910-13	85ST135	Inferred	10,96	15,00	152,57	6 660	76,76	3,30	91,10	7,10
S	5820-36	AB11-44	Inferred	5,90	15,00	91,66	4 001	59,87	4,07	90,25	7,03
S	5670-08	84ST-56+P71	Inferred		30,00	94,94	8 288	88,76	2,63	90,13	7,02
S	5340-08	P-38+AB11-59	Inferred		15,00	52,21	2 279	94,41	2,33	89,87	7,00
S	5265-36a	P-44	Inferred	3,04	15,00	3,67	160	114,09	1,21	88,00	6,86
S	5265-36b	P-44	Inferred	3,04	7,50	46,48	1 014	114,09	1,21	88,00	6,86
S	5265-37	P-44	Inferred	3,04	7,50	34,80	760	114,09	1,21	88,00	6,86
S	5460-34	AB11-48	Inferred	2,50	15,00	34,69	1 514	47,45	4,50	87,88	6,85
S	5250-39	P-46	Inferred	2,44	37,50	29,28	3 195	78,87	2,92	87,57	6,83
S	5100-41	AB10-18	Inferred	4,40	15,00	117,32	5 121	45,37	4,57	87,45	6,82
S	5625-09	AB07-05	Inferred	11,32	15,00	150,61	6 574	108,58	1,34	86,17	6,72
S	5355-06	AB05-30+P-38	Inferred		7,50	63,86	1 394	79,99	2,67	85,07	6,63
S	5445-33	AB05-32	Inferred	3,00	7,50	34,70	757	47,40	4,25	84,64	6,60
S	5430-33	AB05-32	Inferred	3,00	15,00	36,72	1 603	47,40	4,25	84,64	6,60
S	5520-12	AB11-34	Inferred	8,20	15,00	89,65	3 913	90,40	2,12	84,63	6,60
S	5115-55	AB05-20	Inferred	2,95	15,00	44,18	1 928	6,78	6,21	83,98	6,55
S	5430-08	AB11-50	Inferred	9,00	15,00	126,97	5 542	79,42	2,53	82,91	6,46
S	5115-34	FS-52	Inferred	3,05	15,00	59,57	2 600	27,25	5,10	82,74	6,45
S	5145-35	FS-52	Inferred	3,05	15,00	53,59	2 339	27,25	5,10	82,74	6,45
S	5505-07	AB05-35	Inferred	4,50	7,50	114,23	2 493	85,10	2,23	82,67	6,44
S	5520-08	AB05-35	Inferred	4,50	15,00	60,39	2 636	85,10	2,23	82,67	6,44
S	5505-05	83-35	Inferred	4,50	7,50	106,78	2 330	85,10	2,21	82,41	6,42
S	5205-05	AB05-24	Inferred	3,00	7,50	54,68	1 193	57,95	3,55	82,36	6,42
S	5235-04	AB05-24	Inferred	3,00	15,00	53,05	2 316	57,95	3,55	82,36	6,42
S	5220-05	AB05-24	Inferred	2,00	15,00	34,10	1 488	57,95	3,55	82,36	6,42

Bench No.	Block No.	Sampled Item	Resource Category	Inters (m)	Influ. (m)	Surface (m^2)	Tonnes (t)	Ag (g/t)	Zn (%) (%)	ZnEq ($/t)	ZnEq (%ZnTot)
S	5205-09	FS-19	Inferred	4,57	15,00	117,49	5 128	54,44	3,69	81,93	6,39
S	5175-33	FS-50B	Inferred	2,74	15,00	90,43	3 947	79,08	2,44	81,54	6,36
S	5325-05	AB05-29	Inferred	6,00	15,00	140,30	6 124	79,68	2,28	79,87	6,23
S	5010-34	AB11-25+AB11-26	Inferred		15,00	48,91	2 135	78,43	2,34	79,84	6,22
S	5805-36	AB11-42	Inferred	6,50	15,00	55,41	2 419	91,60	1,67	79,62	6,21
S	5805-38	AB11-42	Inferred	6,50	15,00	59,92	2 616	91,60	1,67	79,62	6,21
S	5340-06	AB05-29+P-38	Inferred		15,00	77,57	3 386	76,98	2,34	78,92	6,15
S	5070-35	AB05-18+AB10-21	Inferred		15,00	101,31	4 422	52,59	3,51	78,44	6,11
S	5190-40	AB10-11	Inferred	2,30	15,00	20,75	906	68,76	2,66	77,81	6,06
S	5115-04	FS-52	Inferred	3,04	15,00	58,68	2 561	95,32	1,18	75,69	5,90
S	5145-05	FS-52	Inferred	3,04	15,00	49,17	2 146	95,32	1,18	75,69	5,90
S	5700-05	AB08-01	Inferred	9,36	15,00	182,49	7 966	77,52	2,05	75,55	5,89
S	5430-06	P-73+AB11-50	Inferred		15,00	58,15	2 538	72,59	2,24	74,85	5,83
S	5580-10	AB11-29	Inferred		15,00	242,46	10 584	80,22	1,86	74,82	5,83
S	5070-38	AB10-20	Inferred	3,20	15,00	125,87	5 494	79,67	1,86	74,47	5,80
S	5850-12	AB11-46+AB11-47	Inferred		15,00	58,14	2 538	57,00	2,97	74,31	5,79
S	5235-03	AB05-25	Inferred	2,68	15,00	37,50	1 637	75,80	2,03	74,20	5,78
S	5115-35	AB05-20	Inferred	2,60	15,00	50,71	2 213	21,02	4,73	74,04	5,77
S	5385-07	P-67	Inferred	5,18	7,50	23,68	517	58,98	2,83	73,78	5,75
S	5145-36	AB05-22	Inferred	4,73	15,00	104,04	4 541	24,51	4,43	72,41	5,64
S	5175-34	AB05-22	Inferred	4,73	15,00	82,93	3 620	24,51	4,43	72,41	5,64
S	5400-07	AB05-31+AB11-53	Inferred		15,00	57,34	2 503	52,37	3,04	72,27	5,63
S	5835-10	AB11-45	Inferred	8,70	15,00	205,88	8 987	47,62	3,27	72,20	5,63
S	5295-08	AB05-26+AB05-28	Inferred		7,50	110,94	2 421	65,84	2,35	71,98	5,61
S	5490-06	AB11-37	Inferred	2,70	15,00	137,44	5 999	104,91	0,40	71,78	5,59
S	5415-10	P-73	Inferred	2,75	7,50	41,60	908	70,00	2,10	71,41	5,57

Bench No.	Block No.	Sampled Item	Resource Category	Inters (m)	Influ. (m)	Surface (m^2)	Tonnes (t)	Ag (g/t)	Zn (%) (%)	ZnEq ($/t)	ZnEq (%ZnTot)
S	5325-10	P-63	Inferred	5,19	15,00	223,70	9 765	95,20	0,85	71,38	5,56
S	5415-08	P-73+AB05-31	Inferred		7,50	53,24	1 162	54,50	2,79	70,42	5,49
S	5445-02	AB05-33	Inferred	3,00	7,50	35,27	770	86,40	1,20	70,28	5,48
S	5385-10	P-66	Inferred	3,66	15,00	82,99	3 623	65,37	2,24	70,27	5,48
S	5580-08	AB11-29+AB11-30	Inferred		15,00	126,37	5 516	74,41	1,75	69,72	5,43
S	5175-06	FS-17	Inferred	2,44	15,00	203,39	8 878	89,21	1,01	69,63	5,43
S	5025-05	FS-56	Inferred	7,62	15,00	140,11	6 116	72,10	1,84	69,41	5,41
S	5370-09	P-66+AB11-55	Inferred		15,00	153,42	6 697	64,95	2,07	67,82	5,29
S	5175-36	FS-17	Inferred	2,59	15,00	74,53	3 253	10,90	4,73	67,61	5,27
S	5310-09	AB10-08	Inferred	4,60	15,00	100,91	4 405	56,57	2,43	67,11	5,23
S	5430-04	P-73	Inferred	3,36	15,00	71,27	3 111	65,75	1,95	66,79	5,21
S	5640-08	AB10-06	Inferred	8,80	15,00	78,18	3 412	81,08	1,15	66,26	5,16
S	5415-06	P-32+AB05-31	Inferred		15,00	31,84	1 390	54,47	2,34	64,62	5,04
S	5760-11	AB11-40	Inferred	7,20	15,00	131,70	5 748	54,28	2,33	64,38	5,02
S	5445-37		Inferred	3,05	7,50	84,21	1 838	32,55	3,26	62,50	4,87
S	5460-37	P-39	Inferred	3,05	15,00	20,02	874	32,55	3,26	62,50	4,87
S	5520-09	AB11-35	Inferred	4,70	15,00	48,25	2 106	70,66	1,37	62,46	4,87
S	5640-11	AB10-05	Inferred	2,90	15,00	27,63	1 206	66,48	1,51	61,60	4,80
S	5070-36	AB10-20+AB10-21	Inferred		15,00	72,61	3 170	52,38	2,19	61,37	4,78
S	5535-12	AB11-28	Inferred	6,10	15,00	131,54	5 742	72,20	1,20	61,26	4,77
S	5550-09	AB11-28	Inferred		7,50	112,14	2 447	72,20	1,20	61,26	4,77
S	5160-36	AB10-15+FS-17	Inferred		15,00	19,40	847	37,61	2,91	61,23	4,77
S	5115-03	84-152	Inferred	1,83	15,00	40,45	1 766	28,76	3,28	60,35	4,70
S	5490-34	P-28	Inferred	4,43	15,00	44,44	1 940	7,71	4,32	60,32	4,70
S	5025-36	AB11-23	Inferred	4,00	15,00	128,86	5 625	55,60	1,88	59,44	4,63
							645 571	**124,32**	**2,76**	**114,39**	**8,92**

Bench No.	Block No.	Sampled Item	Resource Category	Inters (m)	Influ. (m)	Surface (m^2)	Tonnes (t)	Ag (g/t)	Zn (%) (%)	ZnEq ($/t)	ZnEq (%ZnTot)
S	B5220	FS-19	Inferred	4,57	4,06	684,03	8 082	54,44	3,69	81,93	6,39
S	B5265	P-47	Inferred	4,94	4,00	1591,39	18 524	86,67	2,38	85,59	6,67
S	B4985	AB11-61	Inferred		2,40	677,88	4 734	105,00	0,59	74,27	5,79
S	B4990	FS-28	Inferred	4,57	4,01	1151,90	13 442	263,00	2,27	196,20	15,29
S	B5060	RA-01+83-110+83-110	Inferred		2,86	7181,20	59 766	89,56	1,46	75,62	5,89
S	B5010	A-6	Inferred	1,83	1,90	1251,27	6 918	210,36	2,95	171,48	13,37
S	B5015	FS-57	Inferred	6,10	2,28	3954,09	26 235	303,86	1,71	214,97	16,75
S	B5030	AB11-67	Inferred	4,70	3,98	972,38	11 262	229,43	5,57	217,21	16,93
S	B5040	FS-25	Inferred	3,05	1,80	2199,39	11 520	239,88	3,30	194,72	15,18
S	B5070	FS-23	Inferred	4,11	3,50	1986,60	20 234	184,67	2,83	153,62	11,97
S	B5015	FS-57	Inferred	6,10	2,28	3954,09	26 235	303,86	1,71	214,97	16,75
S	B5100	AB11-69	Inferred	3,00	2,44	2850,97	20 243	297,00	2,92	226,13	17,63
S	B5130	FS-53	Inferred	8,08	7,55	2536,53	55 729	204,69	4,67	189,95	14,80
S	B5145	AB11-70	Inferred	7,10	6,90	2115,10	42 469	134,77	1,84	109,22	8,51
S	B5215	AB11-71	Inferred	8,50	6,69	3005,98	58 520	303,57	3,02	231,59	18,05
S	B5235	P-46	Inferred	3,65	3,46	1042,55	10 497	251,13	2,03	185,58	14,46
S	B5310	AB10-07	Inferred	9,40	7,20	1225,28	25 672	63,62	1,88	64,54	5,03
S	B5325	RA-02	Inferred	1,83	2,00	7482,55	43 548	50,82	2,02	58,20	4,54
S	B5330	P-40	Inferred	5,79	3,80	1325,42	14 656	67,85	2,11	70,17	5,47
S	B5360	AB11-57	Inferred	9,50	4,11	5614,40	67 149	78,49	1,49	68,98	5,38
S	B5370	AB11-54	Inferred	6,90	6,35	985,61	18 213	94,76	1,32	77,13	6,01
S	B5715	P-17	Inferred	2,74	2,20	731,18	4 681	98,64	1,49	81,78	6,37
S	B5495	P-36	Inferred	2,74	2,74	9119,55	72 714	56,92	1,85	59,89	4,67
S	B5685	P-68	Inferred	1,52	1,18	2744,83	9 425	95,31	1,25	76,58	5,97

Bench No.	Block No.	Sampled Item	Resource Category	Inters (m)	Influ. (m)	Surface (m^2)	Tonnes (t)	Ag (g/t)	Zn (%) (%)	ZnEq ($/t)	ZnEq (%ZnTot)
S	B5710	P-30	Inferred	9,15	7,60	2792,87	61 767	108,76	2,93	106,68	8,32
S	B5725	P-58	Inferred	3,48	3,48	1397,62	14 153	77,54	1,09	63,24	4,93
S	B5745	P-61	Inferred	4,57	4,38	1519,75	19 370	75,68	2,01	73,86	5,76
S	B5775	P-79	Inferred	3,35	3,26	1271,00	12 057	69,81	3,16	84,89	6,62
S	B5730	P-25	Inferred	6,40	4,61	2932,30	39 337	138,65	3,90	138,11	10,76
S	B5790	AB98-10	Inferred	3,92	3,80	4250,10	46 998	150,00	3,83	144,43	11,26
S	B5895	P-18	Inferred	10,66	8,78	2537,86	64 842	96,82	3,00	99,99	7,79
							908 992	**150,00**	**2,53**		9,96

APPENDIX IV B

BARVUE ZONE

RESOURCES BY BENCH

CLASSIFIED IN DECREASING COMBINED GRADE (ZnEq)

Bench No.	Block No.	Sampled Item	Resource Category	Inters (m)	influ. (m)	Surface (m^2)	Tonnes (t)	Ag (g/t)	Zn (%)	ZnEq ($/t)	ZnEq (%ZnTot)
1	000-1	84-176	Measured	8,15	12,45	120,89	4 380	239,46	1,32	169,05	13,18
1	660--03	88S-23	Measured	13,41	15,00	161,40	7 045	110,89	3,78	118,94	9,27
1	030-01	83-45	Measured	8,82	15,00	97,34	4 249	44,77	5,79	102,73	8,01
1	045-01	83-70	Measured	8,67	15,00	77,85	3 398	29,55	6,28	99,34	7,74
1	015-01	83-68	Measured	2,96	15,00	21,51	939	40,43	4,96	89,32	6,96
1	1020-01	84-178	Measured	6,50	15,00	30,00	1 310	43,30	4,69	87,68	6,83
1	765-01	88S-06	Measured	14,33	30,00	155,00	13 532	81,79	1,83	75,44	5,88
1	090-03	83-53+83-54	Measured		22,50	55,09	3 607	17,09	4,46	68,08	5,31
1	780-01	88S-05+88S-06	Measured		15,00	115,22	5 029	49,97	2,35	61,89	4,82
1	1020-02	BVS-53	Measured	12,19	15,00	53,61	2 340	30,77	3,17	60,22	4,69
1	180-01	83-59	Measured	10,07	15,00	74,54	3 254	21,64	3,55	59,29	4,62
1	735-01	88S-07	Measured	11,89	22,50	59,33	3 885	64,40	1,01	53,87	4,20
1	060-03	83-55+83-47	Measured		15,00	55,93	2 441	22,00	3,06	53,24	4,15
1	015-03	83-68	Measured	4,47	15,00	32,71	1 428	27,98	2,69	52,29	4,08
1	825-01	88S-01	Measured	15,11	22,50	66,98	4 386	36,27	2,23	51,65	4,03
1	195-01	83-64	Measured	7,40	15,00	58,42	2 550	14,93	3,11	49,39	3,85
1	045-03	83-70+83-71	Measured		15,00	80,96	3 534	17,17	2,84	47,34	3,69
1	030-03	83-45+83-46	Measured		15,00	58,89	2 571	19,05	2,74	47,26	3,68
1	120-01	83-56	Measured	14,59	30,00	107,71	9 403	22,23	2,43	45,30	3,53
1	720-01	88S-19	Measured	6,40	15,00	47,74	2 084	46,43	1,21	45,02	3,51
1	210-01	83-62	Measured	11,88	22,50	94,64	6 197	9,04	3,02	44,49	3,47
1	690-01	88S-21	Measured	9,75	15,00	110,16	4 808	37,57	1,54	43,62	3,40
1	645-02	88S-15	Measured	15,24	15,00	148,98	6 503	10,48	2,62	40,27	3,14
1	090-01	83-53	Measured	7,13	22,50	56,01	3 667	17,91	2,20	39,60	3,09
1	705-01	88S-11	Measured	21,64	15,00	127,15	5 550	36,33	1,18	38,22	2,98
1	645-01	88S-15	Measured	9,44	15,00	123,88	5 407	3,42	2,54	34,76	2,71

Bench No.	Block No.	Sampled Item	Resource Category	Inters (m)	influ. (m)	Surface (m^2)	Tonnes (t)	Ag (g/t)	Zn (%)	ZnEq ($/t)	ZnEq (%ZnTot)
1	030-02	83-45	Measured	7,25	15,00	80,86	3 530	14,33	1,80	32,20	2,51
1	720-02	88S-19	Measured	10,06	15,00	68,37	2 984	36,00	0,71	31,98	2,49
1	060-02	83-55	Measured	17,49	15,00	129,48	5 652	15,35	1,66	31,05	2,42
1	630-01	88S-25	Measured	9,75	15,00	113,76	4 966	0,57	2,37	30,77	2,40
1	675-01	88S-13	Measured	24,99	15,00	266,08	11 614	18,30	1,16	26,51	2,07
1	045-02	83-70	Measured	8,97	15,00	78,60	3 431	10,56	1,48	25,70	2,00
							145 672	**39,96**	**2,44**	**56,73**	**4,42**
1	660-03	88S-23	Indicated	13,41	15,00	161,40	7 045	110,89	3,78	118,94	9,27
1	075-03	83-73	Indicated	13,40	15,00	85,29	3 723	23,68	4,77	76,24	5,94
1	060-01	83-55	Indicated	3,03	15,00	21,83	953	13,72	4,61	67,86	5,29
1	075-01	83-73	Indicated	4,98	15,00	39,16	1 709	43,55	3,00	66,16	5,16
1	165-01	83-66	Indicated	4,49	15,00	15,23	665	15,30	3,03	48,59	3,79
1	150-01	83-57	Indicated	9,91	22,50	48,69	3 188	18,06	2,42	42,52	3,31
							17 283	**59,29**	**3,68**	**84,90**	**6,62**
1	945-19	BVS-48	Inferred	25,91	15,00	31,79	1 388	34,35	2,99	60,18	4,69
1	900-12	BVS-46	Inferred	6,10	15,00	22,31	974	35,84	1,77	45,48	3,54
1	915-12	BVS-46	Inferred	9,15	15,00	94,67	4 132	29,55	1,62	39,56	3,08
							6 494	**31,52**	**1,94**	**44,85**	**3,50**
2	000-02	84-176	Measured	8,15	14,70	71,25	3 048	239,46	1,32	169,05	13,18
2	000-03	84-176	Measured	8,15	16,90	120,87	5 944	239,46	1,32	169,05	13,18
2	660--06	88S-23	Measured	13,41	15,00	157,23	6 863	110,89	3,78	118,94	9,27
2	660-06	88S-23	Measured	13,41	15,00	157,23	6 863	110,89	3,78	118,94	9,27
2	045-04	83-70	Measured	8,67	15,00	136,00	5 936	58,56	5,52	108,02	8,42
2	030-04	83-45	Measured	8,82	15,00	96,29	4 203	44,77	5,79	102,73	8,01
2	990-01	84-177	Measured	8,05	15,00	16,90	738	61,52	4,38	95,28	7,43
2	015-04	83-68	Measured	2,96	15,00	42,26	1 845	40,43	4,96	89,32	6,96

Bench No.	Block No.	Sampled Item	Resource Category	Inters (m)	influ. (m)	Surface (m^2)	Tonnes (t)	Ag (g/t)	Zn (%)	ZnEq ($/t)	ZnEq (%ZnTot)
2	1020-03	84-178	Measured	6,50	15,00	77,01	3 361	43,30	4,69	87,68	6,83
2	990-05	BVS-51	Measured	13,71	15,00	21,05	919	40,26	4,40	82,03	6,39
2	075-06	83-73	Measured	13,40	15,00	188,52	8 229	23,68	4,77	76,24	5,94
2	1005-05	BVS-52	Measured	13,72	15,00	119,34	5 209	43,23	3,79	76,09	5,93
2	765-02	88S-06	Measured	14,33	30,00	154,21	13 463	81,79	1,83	75,44	5,88
2	1005-03	BVS-52	Measured	7,62	15,00	69,67	3 041	66,46	2,31	71,86	5,60
2	060-04	83-47+83-55	Measured		15,00	93,94	4 101	20,12	4,50	70,52	5,50
2	090-06	83-54	Measured	7,20	22,50	90,43	5 921	13,37	4,73	69,18	5,39
2	090--06	83-54+83-99	Measured		22,50	98,51	6 450	13,53	4,52	66,59	5,19
2	075-04	83-73	Measured	4,98	15,00	74,89	3 269	43,55	3,00	66,16	5,16
2	720-03	88S-19+88S-18	Measured		15,00	76,58	3 343	70,42	1,63	65,65	5,12
2	780-02	88S-05+88S-06	Measured		15,00	199,96	8 728	49,97	2,35	61,89	4,82
2	990-03	BVS-51	Measured	3,87	15,00	15,49	676	50,92	2,21	60,70	4,73
2	1020-05	BVS-53	Measured	12,19	15,00	142,75	6 231	30,77	3,17	60,22	4,69
2	1005-01	BVS-52	Measured	10,67	15,00	107,33	4 685	37,80	2,77	59,55	4,64
2	180-02	83-59+83-61	Measured		15,00	115,49	5 041	17,39	3,38	54,41	4,24
2	015-06	83-69	Measured	2,97	15,00	53,43	2 332	28,90	2,80	54,28	4,23
2	735-02	88S-07	Measured	11,89	22,50	162,61	10 647	64,40	1,01	53,87	4,20
2	825-02	88S-01+88S-02	Measured		22,50	206,17	13 499	34,69	2,45	53,47	4,17
2	045-06	83-71	Measured	14,32	15,00	123,55	5 393	18,04	3,22	52,77	4,11
2	675-02	88S-13+88S-12	Measured		15,00	300,91	13 135	29,09	2,37	48,89	3,81
2	165-02	83-66	Measured	4,49	15,00	74,27	3 242	15,30	3,03	48,59	3,79
2	120-02	83-58	Measured	14,52	30,00	210,46	18 373	22,26	2,56	46,99	3,66
2	690-02	88S-21+88S-20	Measured		15,00	126,08	5 503	39,38	1,68	46,57	3,63
2	195-02	83-64	Measured	7,40	15,00	105,75	4 616	11,38	2,97	45,33	3,53
2	060-06	83-47	Measured	6,40	15,00	77,43	3 380	10,46	2,86	43,34	3,38

Bench No.	Block No.	Sampled Item	Resource Category	Inters (m)	influ. (m)	Surface (m^2)	Tonnes (t)	Ag (g/t)	Zn (%)	ZnEq ($/t)	ZnEq (%ZnTot)
2	030-06	83-46	Measured	9,07	15,00	64,62	2 821	20,65	2,32	42,88	3,34
2	150-02	83-57	Measured	9,91	22,50	141,00	9 232	18,06	2,42	42,52	3,31
2	990-02	BVS-52+BVS-51+84-1	Measured		15,00	19,70	860	25,08	2,00	41,59	3,24
2	210-02	83-62+83-63	Measured		22,50	172,97	11 325	8,79	2,80	41,51	3,24
2	645-04	88S-15	Measured	15,24	15,00	166,04	7 248	10,48	2,62	40,27	3,14
2	660-04	88S-22	Measured	15,55	15,00	142,45	6 218	5,99	2,80	39,73	3,10
2	090-04	83-53	Measured		22,50	87,68	5 741	17,91	2,20	39,60	3,09
2	705-02	88S-11	Measured	21,64	15,00	253,56	11 068	36,33	1,18	38,22	2,98
2	720-04	88S-19	Measured	10,06	15,00	118,55	5 175	36,00	0,71	31,98	2,49
2	060-05	83-47+83-55	Measured		15,00	215,93	9 425	14,25	1,58	29,32	2,29
2	030-05	83-45+83-46	Measured		15,00	92,01	4 016	9,98	1,70	28,15	2,19
2	1020-04	84-178	Measured	17,30	15,00	243,65	10 635	19,69	1,13	27,01	2,10
2	045-05	84ST-48+83-70	Measured		15,00	130,69	5 705	11,09	1,54	26,80	2,09
							287 694	**41,20**	**2,66**	**60,30**	**4,70**
2	915-11	BVS-46	Indicated	9,15	15,00	131,61	5 745	29,55	1,62	39,56	3,08
2	1065-07	AB05-05	Indicated	5,63	15,00	60,17	2 626	16,63	1,26	26,73	2,08
							8 371	**25,50**	**1,51**	**35,53**	**2,77**
2	960-01	AB05-43	Inferred	10,67	15,00	78,43	3 423	90,39	6,40	139,53	10,88
2	975-27	AB05-43+84-177	Inferred		15,00	106,32	4 641	75,96	5,39	117,41	9,15
2	990-23	84-177	Inferred	8,05	15,00	62,97	2 749	61,52	4,38	95,28	7,43
2	945-20	BVS-48	Inferred	25,91	15,00	117,44	5 126	34,35	2,99	60,18	4,69
2	900-11	BVS-46	Inferred	6,10	15,00	54,22	2 367	35,84	1,77	45,48	3,54
2	930-13	BVS-47	Inferred	12,19	15,00	188,13	8 212	18,23	1,10	25,69	2,00
							26 518	**46,82**	**3,30**	**72,09**	**5,62**
3	720-05	88S-18	Measured	6,70	15,00	82,30	3 592	132,78	2,71	119,12	9,28
3	975-01	AB05-43+84-177	Measured		15,00	78,25	3 416	75,96	5,39	117,41	9,15

Bench No.	Block No.	Sampled Item	Resource Category	Inters (m)	influ. (m)	Surface (m^2)	Tonnes (t)	Ag (g/t)	Zn (%)	ZnEq ($/t)	ZnEq (%ZnTot)
3	045-07	83-70+83-71	Measured		15,00	135,14	5 899	56,56	5,52	106,75	8,32
3	645-06	88S-14	Measured	15,85	15,00	143,34	6 257	87,83	3,91	105,96	8,26
3	705-03	88S-10	Measured	24,08	15,00	247,64	10 809	96,14	3,00	99,56	7,76
3	030-07	83-46	Measured	12,86	15,00	122,11	5 330	88,77	3,14	96,68	7,54
3	990-06	84-177	Measured	8,05	15,00	106,13	4 633	61,52	4,38	95,28	7,43
3	855-01	88S-03	Measured	9,90	22,50	107,88	7 063	58,58	4,40	93,66	7,30
3	660-08	88S-22	Measured	14,32	15,00	152,30	6 648	91,47	2,65	92,11	7,18
3	015-07	83-68+84ST-54	Measured		15,00	51,33	2 241	54,75	4,31	90,08	7,02
3	540-26	87ST-51	Measured	13,41	15,00	26,08	1 138	37,62	5,05	88,69	6,91
3	1020-06	BVS-53+84-178	Measured		15,00	78,60	3 431	46,99	4,32	85,28	6,65
3	075-09	83-74	Measured	8,85	15,00	133,36	5 821	13,23	5,93	84,49	6,59
3	990-10	BVS-51+84-177	Measured		15,00	132,03	5 763	40,26	4,40	82,03	6,39
3	825-03	88S-02	Measured	10,06	22,50	128,89	8 439	33,87	4,69	81,69	6,37
3	885-01	BVS-45	Measured	13,72	15,00	156,84	6 846	53,11	3,64	80,44	6,27
3	960-04	BVS-48+BVS-49	Measured	15,24	15,00	82,16	3 586	52,75	3,55	79,06	6,16
3	975-04	BVS-49	Measured	15,24	15,00	75,32	3 288	52,75	3,55	79,06	6,16
3	1005-10	BVS-52	Measured	13,72	15,00	121,03	5 283	43,23	3,79	76,09	5,93
3	870-01	AB03-09	Measured	18,30	15,00	133,99	5 849	43,97	3,63	74,50	5,81
3	1020-08	BVS-53+84-178	Measured		15,00	135,17	5 900	31,10	4,15	73,00	5,69
3	1005-08	BVS-52	Measured	7,62	15,00	74,82	3 266	66,46	2,31	71,86	5,60
3	675-03	88S-12	Measured	32,92	15,00	290,04	12 660	39,87	3,58	71,26	5,55
3	075-07	83-73	Measured	4,98	15,00	90,00	3 929	43,55	3,00	66,16	5,16
3	690-03	88S-20	Measured	16,15	15,00	170,93	7 461	49,18	2,46	62,80	4,90
3	990-08	BVS-51	Measured	3,87	15,00	77,84	3 398	50,92	2,21	60,70	4,73
3	1005-06	BVS-52	Measured	10,67	15,00	110,62	4 829	37,80	2,77	59,55	4,64
3	015-09	84ST-54	Measured	2,97	15,00	35,88	1 566	30,64	3,02	58,21	4,54

Bench No.	Block No.	Sampled Item	Resource Category	Inters (m)	influ. (m)	Surface (m^2)	Tonnes (t)	Ag (g/t)	Zn (%)	ZnEq ($/t)	ZnEq (%ZnTot)
3	765-03	88S-06+88S-09	Measured		30,00	197,45	17 237	42,87	2,26	56,23	4,38
3	735-03	88S-08	Measured	24,99	22,50	230,02	15 061	55,25	1,49	54,21	4,23
3	960-03	BVS-49	Measured	27,43	15,00	19,78	863	30,16	2,46	50,72	3,95
3	975-02	BVS-49	Measured	27,43	15,00	55,15	2 407	30,16	2,46	50,72	3,95
3	780-03	88S-06+88S-09	Measured		15,00	234,62	10 241	21,83	2,82	50,05	3,90
3	480-01	BVS-08	Measured	12,19	7,50	69,70	1 521	10,72	3,37	50,05	3,90
3	840-01	AB03-06	Measured	11,15	15,00	62,39	2 723	44,71	1,57	48,55	3,78
3	165-03	83-59+83-61	Measured		15,00	66,86	2 919	14,61	3,05	48,41	3,77
3	975-03	BVS-49	Measured	22,86	15,00	80,69	3 522	32,33	2,10	47,48	3,70
3	180-03	83-61	Measured	5,66	15,00	89,84	3 921	9,86	3,08	45,78	3,57
3	720-06	88S-18	Measured	14,63	15,00	142,82	6 234	45,48	1,30	45,57	3,55
3	900-10	BVS-46	Measured	6,10	15,00	70,93	3 096	35,84	1,77	45,48	3,54
3	825-04	88S-02	Measured	25,60	22,50	185,48	12 144	32,80	1,87	44,83	3,49
3	195-03	83-65	Measured	8,72	15,00	91,53	3 995	10,01	2,92	43,82	3,42
3	120-03	83-58+83-100	Measured		30,00	237,98	20 776	24,04	2,15	42,86	3,34
3	090-07	83-53+83-54	Measured		22,50	64,26	4 208	18,90	2,39	42,67	3,33
3	990-07	BVS-52+BVS-51+84-1	Measured		15,00	128,52	5 610	25,08	2,00	41,59	3,24
3	150-03	83-57+83-60	Measured		22,50	169,03	11 068	16,71	2,36	40,89	3,19
3	210-03	83-63	Measured	11,57	22,50	134,67	8 817	8,71	2,72	40,43	3,15
3	1020-07	BVS-53+84-178	Measured		15,00	200,94	8 771	37,37	1,24	39,65	3,09
3	915-10	BVS-46	Measured	9,15	15,00	142,32	6 212	29,55	1,62	39,56	3,08
3	495-20	BVS-12	Measured	5,67	15,00	72,63	3 170	17,81	2,20	39,54	3,08
3	660-07	88S-22	Measured	32,62	15,00	271,70	11 860	8,77	1,90	29,95	2,33
3	660--07	88S-22	Measured	32,62	15,00	271,70	11 860	8,77	1,90	29,95	2,33
3	045-08	83-71	Measured	11,22	15,00	106,82	4 663	12,05	1,64	28,70	2,24
3	645-05	88S-14	Measured	12,80	15,00	124,97	5 455	8,28	1,64	26,30	2,05

Bench No.	Block No.	Sampled Item	Resource Category	Inters (m)	influ. (m)	Surface (m^2)	Tonnes (t)	Ag (g/t)	Zn (%)	ZnEq ($/t)	ZnEq (%ZnTot)
							336 696	**39,61**	**2,81**	**61,23**	**4,77**
3	960-02	AB05-43	Indicated	6,30	15,00	68,57	2 993	90,39	6,40	139,53	10,88
3	060-07	83-47	Indicated	6,04	15,00	144,39	6 303	46,82	4,06	81,83	6,38
3	825-05	BVS-37	Indicated	10,06	22,50	12,83	840	31,15	4,63	79,19	6,17
3	1065-06	AB05-05	Indicated	9,70	15,00	149,59	6 530	56,27	3,03	74,62	5,82
3	090-09	83-54+83-99	Indicated		15,00	88,47	3 862	13,53	4,52	66,59	5,19
3	945-21	BVS-48	Indicated	25,91	15,00	148,96	6 502	34,35	2,99	60,18	4,69
3	045-09	83-71	Indicated	14,32	15,00	101,31	4 422	18,04	3,22	52,77	4,11
3	060-09	83-47+83-98	Indicated		15,00	65,65	2 866	13,32	3,39	51,96	4,05
3	030-09	83-46	Indicated	9,07	15,00	65,95	2 879	20,65	2,32	42,88	3,34
3	960-18	BVS-48	Indicated	7,62	15,00	32,78	1 431	25,37	0,92	27,92	2,18
3	1065-08	AB05-05	Indicated	5,63	15,00	83,67	3 652	16,63	1,26	26,73	2,08
3	930-01	BVS-47	Indicated	12,19	15,00	224,79	9 812	18,23	1,10	25,69	2,00
							52 091	**32,41**	**2,93**	**58,19**	**4,54**
3	945-01	BVS-48	Inferred	36,58	15,00	25,45	1 111	42,27	4,34	82,53	6,43
3	960-13	BVS-49	Inferred	10,67	15,00	92,32	4 030	20,33	1,19	28,18	2,20
							5 141	**25,07**	**1,87**	**39,93**	**3,11**
4	360-02	BVS-34	Measured	6,09	15,00	71,26	3 110	254,26	2,70	196,16	15,29
4	1035-02	BVS-55	Measured	4,57	15,00	58,01	2 532	162,30	5,32	171,36	13,36
4	660-10	BVS-17	Measured	13,72	15,00	220,31	9 617	133,52	5,62	156,92	12,23
4	1035-01	BVS-54+BVS-55	Measured		15,00	44,84	1 957	136,06	5,01	150,71	11,75
4	960-05	AB05-43	Measured	6,30	15,00	72,22	3 152	90,39	6,40	139,53	10,88
4	720-08	88S-18+87ST-91	Measured		15,00	89,53	3 908	153,96	1,60	118,33	9,22
4	045-10	83-71	Measured	12,70	15,00	61,26	2 674	83,56	4,75	114,02	8,89
4	1005-13	BVS-52+30-42	Measured		7,50	79,50	1 735	137,03	2,04	113,22	8,82
4	645-08	88S-14+BVS-14	Measured		15,00	221,65	9 675	92,26	3,21	99,79	7,78

Bench No.	Block No.	Sampled Item	Resource Category	Inters (m)	influ. (m)	Surface (m^2)	Tonnes (t)	Ag (g/t)	Zn (%)	ZnEq ($/t)	ZnEq (%ZnTot)
4	855-02	Rainure+BVS-41+88S-	Measured		22,50	171,35	11 219	64,44	4,36	96,87	7,55
4	030-10	83-46	Measured	12,86	15,00	65,77	2 871	88,77	3,14	96,68	7,54
4	750-01	87ST-47+46+Gal+SN7(	Measured		15,00	32,25	1 408	18,35	6,16	90,69	7,07
4	015-10	84ST-54	Measured	5,80	15,00	24,57	1 073	66,62	3,77	90,69	7,07
4	885-03	BVS-45+43+60-40	Measured		15,00	110,90	4 841	34,71	5,34	90,56	7,06
4	840-03	89ST-12+30-22	Measured		15,00	36,30	1 584	37,03	5,21	90,37	7,04
4	540-01	87ST-51	Measured	13,41	15,00	173,40	7 569	37,62	5,05	88,69	6,91
4	1020-12	AB05-02	Measured	3,00	17,50	38,34	1 952	110,50	1,42	88,41	6,89
4	990-13	84-177	Measured	4,16	15,00	55,66	2 430	70,74	3,19	85,87	6,69
4	540-03	BVS-08	Measured	10,67	15,00	8,91	389	44,99	4,44	85,55	6,67
4	975-05	BVS-51+AB05-43	Measured		15,00	64,32	2 808	58,75	3,70	84,79	6,61
4	525-01	84ST-132	Measured	10,71	15,00	139,35	6 083	44,31	4,25	82,68	6,44
4	825-06	88S-02	Measured		22,50	18,74	1 227	33,87	4,69	81,69	6,37
4	405-01	BVS-30	Measured	9,14	15,00	32,05	1 399	40,79	4,26	80,57	6,28
4	885-02	BVS-45	Measured	13,72	15,00	171,89	7 503	53,11	3,64	80,44	6,27
4	720-09	87ST-91+43+Galerie	Measured		15,00	24,81	1 083	33,84	4,59	80,39	6,27
4	945-02	BVS-48+AB05-43	Measured		15,00	118,81	5 186	53,49	3,57	79,78	6,22
4	855-03	BVS-41	Measured	22,86	15,00	74,66	3 259	31,74	4,46	77,38	6,03
4	510-01	89ST-03	Measured	4,88	15,00	52,75	2 303	37,54	4,11	76,58	5,97
4	1020-09	BVS-53+84-178+BVS-!	Measured		15,00	381,23	16 641	59,34	2,92	75,16	5,86
4	615-01	BVS-04+87ST-72	Measured		15,00	69,50	3 034	9,53	5,31	74,18	5,78
4	735-05	87ST-45+44+Gal+R-90	Measured		22,00	17,17	1 099	33,79	4,09	73,94	5,76
4	1005-11	BVS-52+BVS-53	Measured		7,50	93,37	2 038	45,29	3,25	70,47	5,49
4	420-01	BVT-03	Measured	7,62	15,00	9,10	397	19,36	4,53	70,42	5,49
4	990-11	BVS-52	Measured	10,66	15,00	123,84	5 406	50,84	2,87	69,12	5,39
4	945-03	BVS-48	Measured	36,58	15,00	168,15	7 340	37,08	3,51	68,59	5,35

Bench No.	Block No.	Sampled Item	Resource Category	Inters (m)	influ. (m)	Surface (m^2)	Tonnes (t)	Ag (g/t)	Zn (%)	ZnEq ($/t)	ZnEq (%ZnTot)
4	795-01	89ST-17	Measured	15,24	15,00	48,21	2 104	25,36	4,09	68,58	5,35
4	780-05	BVS-33+87ST-55	Measured		15,00	192,25	8 392	67,74	1,99	68,56	5,34
4	435-01	BVS-26	Measured	13,72	15,00	31,97	1 395	21,71	4,19	67,55	5,26
4	495-21	89ST-02	Measured	3,36	15,00	42,85	1 870	57,12	2,42	67,33	5,25
4	495-02	BVS-16	Measured	3,74	15,00	63,68	2 780	11,16	4,69	67,26	5,24
4	570-02	BVS-06+30-01	Measured		15,00	200,90	8 769	23,30	4,00	66,12	5,15
4	465-01	BVS-20	Measured	12,20	15,00	74,94	3 271	11,83	4,56	66,02	5,15
4	480-04	BVS-20	Measured	12,20	15,00	153,10	6 683	11,83	4,56	66,02	5,15
4	975-06	84-177+AB05-43	Measured		15,00	96,33	4 205	42,82	3,01	65,82	5,13
4	765-04	88S-09+87ST-54	Measured		22,50	83,84	5 489	26,50	3,81	65,72	5,12
4	555-01	BVS-08	Measured	28,96	15,00	118,91	5 190	27,32	3,73	65,21	5,08
4	510-02	30-09	Measured	12,19	15,00	137,01	5 980	15,25	4,21	63,70	4,97
4	525-03	BVS-09	Measured	15,24	15,00	27,58	1 204	23,89	3,72	62,90	4,90
4	450-01	BVT-06	Measured	10,67	15,00	32,62	1 424	18,90	3,90	62,04	4,84
4	780-06	89ST-10	Measured	6,40	15,00	8,28	361	14,99	4,08	61,87	4,82
4	705-04	88S-10+87ST-56	Measured		15,00	214,89	9 380	47,80	2,36	60,64	4,73
4	060-12	83-98	Measured	3,78	15,00	27,42	1 197	16,18	3,92	60,57	4,72
4	900-01	30-28	Measured	25,90	15,00	32,39	1 414	7,88	4,31	60,30	4,70
4	915-01	BVS-46+Rainure+30-2	Measured		15,00	265,59	11 593	36,66	2,81	59,34	4,63
4	870-02	BVS-43	Measured	10,66	15,00	157,03	6 854	41,27	2,50	58,29	4,54
4	090-12	83-99	Measured	8,88	15,00	45,33	1 979	14,10	3,77	57,33	4,47
4	840-02	AB03-06+BVS-39+89S	Measured		15,00	222,22	9 700	39,33	2,42	56,03	4,37
4	825-07	88S-02+BVS-37	Measured		22,50	242,01	15 846	38,34	2,45	55,79	4,35
4	600-01	87ST-77+87ST-81	Measured		15,00	38,24	1 669	16,71	3,44	54,75	4,27
4	375-02	BVS-32	Measured	7,62	15,00	68,55	2 992	18,37	3,31	54,14	4,22
4	390-01	BVS-32	Measured	7,62	15,00	36,25	1 582	18,37	3,31	54,14	4,22

Bench No.	Block No.	Sampled Item	Resource Category	Inters (m)	influ. (m)	Surface (m^2)	Tonnes (t)	Ag (g/t)	Zn (%)	ZnEq ($/t)	ZnEq (%ZnTot)
4	930-02	BVS-47+Rainure+30-3	Measured		15,00	170,20	7 429	35,60	2,38	53,15	4,14
4	870-03	88S-33	Measured	15,24	15,00	64,56	2 818	23,07	2,99	53,02	4,13
4	675-05	Galerie+30-12	Measured		15,00	11,76	513	18,57	3,07	51,18	3,99
4	975-08	84-177	Measured	10,48	15,00	140,82	6 147	23,05	2,83	50,95	3,97
4	990-15	84-177	Measured	10,48	15,00	132,36	5 778	23,05	2,83	50,95	3,97
4	780-04	BVS-33+87ST-55	Measured		15,00	91,91	4 012	39,01	2,02	50,70	3,95
4	480-22	BVS-18	Measured	4,20	15,00	36,63	1 599	14,08	3,24	50,51	3,94
4	690-04	BVS-21+19+88ST-08+8	Measured		15,00	273,97	11 959	33,36	2,16	48,90	3,81
4	360-01	85ST-200	Measured	9,14	15,00	93,93	4 100	36,48	1,99	48,71	3,80
4	960-06	BVS-49+AB05-43	Measured		15,00	216,50	9 450	22,53	2,64	48,18	3,76
4	720-07	88S-18+87ST-91	Measured		15,00	208,76	9 112	35,04	1,98	47,66	3,71
4	675-04	88S-12+BVS-19+87ST-	Measured		15,00	294,37	12 849	28,47	2,27	47,21	3,68
4	735-04	88S-08+87ST-45	Measured		22,50	297,42	19 474	37,51	1,81	47,05	3,67
4	330-01	85ST-21	Measured	6,15	15,00	87,88	3 836	25,89	2,30	45,96	3,58
4	090-10	83-54	Measured	6,92	15,00	34,24	1 495	19,89	2,57	45,61	3,55
4	900-09	BVS-46	Measured	6,10	15,00	101,03	4 410	35,84	1,77	45,48	3,54
4	315-01	BVS-42	Measured	7,62	15,00	72,76	3 176	28,43	2,11	45,13	3,52
4	840-04	89ST-12+30-22	Measured	4,26	15,00	48,97	2 138	11,80	2,84	43,93	3,42
4	570-01	BVS-06+30-01	Measured	18,41	15,00	72,15	3 149	15,99	2,54	42,75	3,33
4	495-01	BVS-16	Measured	23,60	15,00	80,47	3 513	16,10	2,46	41,79	3,26
4	990-12	BVS-52+BVS-51+84-1	Measured	10,67	15,00	119,18	5 202	25,08	2,00	41,59	3,24
4	525-02	84ST-132	Measured	7,58	15,00	93,86	4 097	7,01	2,88	41,40	3,23
4	645-07	87ST-82	Measured	7,62	15,00	126,75	5 533	5,33	2,96	41,36	3,22
4	660-11	87ST-25+MUCKS+30-0	Measured		15,00	71,28	3 111	8,44	2,79	41,16	3,21
4	540-02	BVS-08	Measured	12,49	15,00	103,52	4 519	26,50	1,83	40,31	3,14
4	915-09	BVS-46	Measured	9,15	15,00	67,86	2 962	29,55	1,62	39,56	3,08

Bench No.	Block No.	Sampled Item	Resource Category	Inters (m)	influ. (m)	Surface (m^2)	Tonnes (t)	Ag (g/t)	Zn (%)	ZnEq ($/t)	ZnEq (%ZnTot)
4	510-03	30-09	Measured	4,88	15,00	98,09	4 282	3,98	2,86	39,22	3,06
4	645-09	87ST-82+MUCKS+64-0	Measured		15,00	84,38	3 683	13,05	2,26	37,29	2,91
4	630-07	88S-24+BVS-11	Measured		15,00	265,37	11 583	12,68	2,07	34,61	2,70
4	585-01	87ST-81	Measured	4,58	15,00	37,80	1 650	3,65	2,41	33,24	2,59
4	345-01	BVS-36	Measured	10,67	15,00	86,75	3 787	15,86	1,76	32,66	2,55
4	900-15	BVS-46+30-28	Measured		15,00	42,84	1 870	17,62	1,52	30,69	2,39
4	480-02	84ST-125	Measured	9,14	15,00	37,43	1 634	8,53	1,90	29,80	2,32
4	480-05	BVS-20	Measured	5,46	15,00	79,02	3 449	1,14	2,25	29,59	2,31
4	045-11	83-71	Measured	11,22	15,00	43,82	1 913	12,05	1,64	28,70	2,24
4	450-02	BVT-06	Measured	4,57	15,00	49,65	2 167	6,62	1,90	28,58	2,23
4	765-05	88S-09+BVS-29	Measured		22,50	201,96	13 223	23,27	1,03	28,00	2,18
4	375-01	85ST-09	Measured	9,75	15,00	45,02	1 965	10,66	1,58	27,04	2,11
4	075-11	83-74	Measured	13,31	15,00	78,98	3 448	8,85	1,64	26,66	2,08
4	930-03	BVS-47	Measured	12,19	15,00	156,04	6 811	18,23	1,10	25,69	2,00
							467 669	**40,45**	**2,95**	**63,58**	**4,96**
4	060-10	83-47+83-98	Indicated		15,00	66,67	2 910	75,96	4,83	110,22	8,59
4	075-10	83-73+83-74	Indicated		15,00	53,21	2 322	42,09	5,66	99,36	7,74
4	075-12	83-74	Indicated	8,85	15,00	39,94	1 743	13,23	5,93	84,49	6,59
4	825-08	BVS-37	Indicated	38,71	15,00	185,84	8 112	31,15	4,63	79,19	6,17
4	855-15	89ST-15	Indicated	2,44	15,00	39,16	1 709	105,00	0,91	78,38	6,11
4	1050-09	83-109	Indicated	14,40	15,00	100,86	4 403	62,13	3,03	78,34	6,11
4	045-12	83-71	Indicated	14,32	15,00	45,00	1 964	18,04	3,22	52,77	4,11
4	960-14	BVS-49	Indicated	10,67	15,00	125,13	5 462	20,33	1,19	28,18	2,20
4	090-11	83-54+84-99	Indicated		15,00	69,09	3 016	11,26	1,63	28,07	2,19
							31 642	**38,81**	**3,40**	**68,34**	**5,33**

Bench No.	Block No.	Sampled Item	Resource Category	Inters (m)	influ. (m)	Surface (m^2)	Tonnes (t)	Ag (g/t)	Zn (%)	ZnEq ($/t)	ZnEq (%ZnTot)
4	765-06	Estimé	Inferred		15,00	36,25	1 582	15,00	2,19	37,63	2,93
4	960-19	AB05-43+BVS-48	Inferred		15,00	67,54	2 948	24,67	1,26	31,77	2,48
4	945-13	AB98-02+64-44	Inferred		15,00	57,36	2 504	24,43	1,00	28,35	2,21
4	765-28	88S-31	Inferred		15,00	96,24	4 201	29,25	0,65	26,92	2,10
							11 235	**24,97**	**1,10**	**30,02**	**2,34**
5	420-02	BVT-03	Measured	6,04	15,00	28,15	1 229	194,74	7,87	224,68	17,51
5	405-02	BVS-30+30-21	Measured		15,00	132,04	5 764	169,29	6,62	192,48	15,00
5	495-03	BVS-16+88S-28	Measured		15,00	123,50	5 391	164,75	4,74	165,47	12,90
5	1005-16	30-42	Measured	4,57	15,00	66,35	2 896	207,60	1,77	154,59	12,05
5	720-11	87ST-91	Measured		15,00	38,54	1 682	211,24	1,58	154,46	12,04
5	705-06	87ST-56	Measured	12,80	15,00	84,02	3 667	171,50	3,42	152,82	11,91
5	390-02	BVS-30	Measured	4,58	15,00	57,08	2 492	77,73	8,02	152,27	11,87
5	480-06	84ST-125	Measured	10,98	15,00	123,88	5 407	110,68	5,72	143,70	11,20
5	855-04	Rainure	Measured	4,20	15,00	65,05	2 839	97,68	5,69	135,05	10,53
5	660-13	87ST-25	Measured	20,65	15,00	166,34	7 261	118,62	3,41	119,10	9,28
5	975-09	30-40	Measured	6,10	15,00	70,97	3 098	92,33	4,64	118,18	9,21
5	510-04	87ST-42+BVS-13	Measured		15,00	146,88	6 411	91,18	4,30	113,09	8,81
5	540-04	87ST-51+30-07	Measured		15,00	163,62	7 142	46,50	6,08	107,55	8,38
5	675-07	87ST-85	Measured	7,62	15,00	84,97	3 709	97,98	3,16	102,78	8,01
5	885-05	64-40	Measured	12,19	15,00	253,58	11 069	33,78	6,08	99,47	7,75
5	450-04	87ST-01+85ST-204	Measured		15,00	80,10	3 496	29,21	5,72	91,94	7,17
5	750-03	87ST-47+46+Gal.	Measured		15,00	89,64	3 913	18,35	6,16	90,69	7,07
5	840-06	89ST-12+30-22	Measured		15,00	306,68	13 387	37,03	5,21	90,37	7,04
5	765-07	87ST-54	Measured	3,05	15,00	39,66	1 731	34,77	5,08	87,26	6,80
5	1005-14	BVS-53	Measured	7,62	15,00	62,03	2 708	52,78	3,73	81,38	6,34
5	720-13	87ST-91+87ST-43+Gal	Measured	6,10	15,00	91,25	3 983	33,84	4,59	80,39	6,27

Bench No.	Block No.	Sampled Item	Resource Category	Inters (m)	influ. (m)	Surface (m^2)	Tonnes (t)	Ag (g/t)	Zn (%)	ZnEq ($/t)	ZnEq (%ZnTot)
5	600-03	87ST-77	Measured	18,59	15,00	170,37	7 437	31,95	4,56	78,80	6,14
5	1020-10	BVS-54+30-42	Measured		15,00	187,46	8 183	82,92	2,01	78,46	6,12
5	615-03	87ST-26+30-02	Measured		15,00	203,68	8 891	41,46	3,98	77,40	6,03
5	870-04	89ST-13	Measured	15,24	15,00	294,05	12 835	39,46	4,02	76,64	5,97
5	525-04	84ST-132+84ST-131	Measured		15,00	138,51	6 046	36,92	4,00	74,77	5,83
5	615-05	BVS-04+87ST-72	Measured		15,00	158,82	6 932	9,53	5,31	74,18	5,78
5	735-07	87ST-45+44+Gal+R-90	Measured		15,00	106,51	4 649	33,79	4,09	73,94	5,76
5	630-09	88ST-07+Gal.+30-04	Measured		15,00	345,23	15 069	39,20	3,80	73,66	5,74
5	855-06	89ST-15+88S-33	Measured		15,00	298,77	13 041	32,91	4,05	72,87	5,68
5	540-06	BVS-08+30-05	Measured		15,00	82,29	3 592	25,49	4,29	71,23	5,55
5	930-04	30-34+Rainure+30-32	Measured		15,00	**165,46**	7 222	46,00	3,26	71,05	5,54
5	690-06	88ST-08+87ST-57+103	Measured		15,00	110,02	4 802	60,74	2,49	70,53	5,50
5	420-04	BVT-03	Measured	7,62	15,00	97,88	4 272	19,36	4,53	70,42	5,49
5	990-16	30-40+Gal90EST+30-3	Measured		15,00	236,09	10 305	48,45	2,98	69,01	5,38
5	795-03	89ST-17	Measured	15,24	15,00	122,11	5 330	25,36	4,09	68,58	5,35
5	495-05	30-09	Measured	9,15	15,00	108,71	4 745	11,68	4,76	68,49	5,34
5	840-05	BVS-39+89ST-11+12+3	Measured		15,00	254,31	11 101	31,75	3,72	67,90	5,29
5	645-11	87ST-82	Measured	27,43	15,00	153,34	6 693	32,13	3,60	66,60	5,19
5	705-08	87ST-56+87ST-22+Gal	Measured		15,00	151,94	6 632	21,10	4,08	65,75	5,12
5	435-05	87ST-28	Measured	12,50	15,00	154,47	6 743	28,60	3,70	65,64	5,12
5	555-02	BVS-08	Measured	28,96	15,00	293,56	12 814	27,32	3,73	65,21	5,08
5	690-08	MUCKS+30-12	Measured		15,00	84,88	3 705	26,48	3,71	64,42	5,02
5	810-01	BVS-37+89ST-17	Measured		15,00	247,83	10 818	33,74	3,35	64,41	5,02
5	510-06	30-09	Measured	12,19	15,00	191,76	8 370	15,25	4,21	63,70	4,97
5	525-06	BVS-09	Measured	15,24	15,00	208,47	9 100	23,89	3,72	62,90	4,90
5	765-09	87ST-54+88S-09	Measured		15,00	113,95	4 974	12,69	4,21	62,08	4,84

Bench No.	Block No.	Sampled Item	Resource Category	Inters (m)	influ. (m)	Surface (m^2)	Tonnes (t)	Ag (g/t)	Zn (%)	ZnEq ($/t)	ZnEq (%ZnTot)
5	450-06	BVT-06	Measured	10,67	15,00	186,77	8 153	18,90	3,90	62,04	4,84
5	435-02	BVS-26	Measured	7,32	15,00	8,79	384	25,66	3,56	61,98	4,83
5	780-10	89ST-10	Measured	6,40	15,00	61,03	2 664	14,99	4,08	61,87	4,82
5	780-08	87ST-55+30-16	Measured		15,00	102,43	4 471	40,53	2,80	61,67	4,81
5	405-04	BVS-30+30-19	Measured		15,00	146,77	6 407	31,01	3,23	61,14	4,77
5	975-10	30-38+AB05-43	Measured		15,00	70,84	3 092	27,55	3,37	60,74	4,73
5	945-05	AB98-02+64-44+SN90	Measured		15,00	**101,32**	4 423	32,31	3,11	60,43	4,71
5	510-21	84ST-129 (SN90)	Measured	6,06	15,00	5,64	246	25,77	3,41	60,12	4,69
5	345-07	85ST-05	Measured	4,37	15,00	32,33	1 411	64,90	1,42	59,45	4,63
5	915-02	BVS-46+Rainure+30-2	Measured		15,00	264,76	11 557	35,00	2,88	59,18	4,61
5	465-02	30-13+Gal.Est.+BVS-2	Measured		15,00	359,29	15 683	16,57	3,79	59,15	4,61
5	630-08	BVS-11	Measured	3,05	15,00	77,31	3 375	33,24	2,91	58,45	4,56
5	435-03	87ST-28	Measured	7,62	15,00	70,58	3 081	23,68	3,36	58,15	4,53
5	525-05	BVS-09+84ST-131	Measured		15,00	162,04	7 073	20,90	3,46	57,67	4,49
5	585-02	87ST-81+79+Gal.	Measured		15,00	437,98	19 118	19,85	3,39	56,10	4,37
5	600-04	87ST-77+87ST-81	Measured		15,00	89,95	3 926	16,71	3,44	54,75	4,27
5	870-05	88S-33	Measured	15,24	15,00	180,58	7 882	23,07	2,99	53,02	4,13
5	480-08	30-13	Measured	10,66	15,00	169,60	7 403	7,28	3,70	52,10	4,06
5	825-09	BVS-37+30-20+89ST-1	Measured		15,00	342,88	14 967	23,36	2,90	52,05	4,06
5	900-02	MUCKS+30-28+30-26+	Measured		15,00	295,09	12 881	22,04	2,93	51,59	4,02
5	675-09	Galerie+30-12	Measured		15,00	132,19	5 770	18,57	3,07	51,18	3,99
5	690-05	87ST-57+85ST-123	Measured		15,00	81,57	3 561	28,64	2,54	50,78	3,96
5	780-07	87ST-55+30-16	Measured		15,00	103,07	4 499	35,57	2,17	50,44	3,93
5	570-05	87ST-80	Measured	19,37	15,00	237,81	10 380	21,25	2,81	49,55	3,86
5	570-04	30-01	Measured	13,72	15,00	178,32	7 784	14,04	3,14	49,21	3,84
5	720-10	87ST-91+87ST-43	Measured		15,00	164,67	7 188	29,46	2,30	48,22	3,76

Bench No.	Block No.	Sampled Item	Resource Category	Inters (m)	influ. (m)	Surface (m^2)	Tonnes (t)	Ag (g/t)	Zn (%)	ZnEq ($/t)	ZnEq (%ZnTot)
5	570-03	87ST-94+87ST-80	Measured		15,00	304,14	13 276	23,94	2,55	47,92	3,74
5	645-10	85ST-157	Measured	9,04	15,00	59,33	2 590	11,21	3,16	47,66	3,72
5	675-08	87ST-24+87ST-85	Measured		15,00	201,62	8 801	33,91	2,03	47,59	3,71
5	855-05	BVS-41+89ST-13	Measured		15,00	200,15	8 737	23,32	2,55	47,53	3,70
5	450-05	BVT-06	Measured	10,67	15,00	122,70	5 356	28,62	2,25	47,05	3,67
5	960-07	BVS-49+AB05-43	Measured		15,00	114,61	5 003	14,89	2,82	45,64	3,56
5	795-02	30-18	Measured	13,71	15,00	108,04	4 716	18,90	2,61	45,49	3,55
5	315-02	BVS-42	Measured	7,62	15,00	69,03	3 013	28,43	2,11	45,13	3,52
5	540-05	BVS-08+30-05+Gal.	Measured		15,00	182,78	7 978	19,71	2,40	43,31	3,38
5	705-05	87ST-56+87ST-22	Measured		15,00	146,85	6 410	24,65	2,13	42,99	3,35
5	330-02	85ST-21+30-27	Measured		15,00	92,24	4 026	17,48	2,48	42,92	3,35
5	495-04	30-09+BVS-16	Measured		15,00	203,69	8 891	14,90	2,56	42,31	3,30
5	765-10	87ST-54	Measured	10,06	15,00	90,98	3 971	16,32	2,44	41,67	3,25
5	780-09	87ST-55+30-16+89ST-	Measured		15,00	188,32	8 220	19,48	2,28	41,63	3,24
5	660-14	87ST-25+MUCKS+30-0	Measured		15,00	208,39	9 096	8,44	2,79	41,16	3,21
5	885-04	BVS-45+30-26	Measured		15,00	188,77	8 240	21,69	2,12	40,98	3,19
5	510-07	30-09	Measured	4,88	15,00	72,01	3 143	3,98	2,86	39,22	3,06
5	360-03	85ST-200+30-23	Measured		15,00	240,11	10 481	23,45	1,89	39,15	3,05
5	390-04	BVS-32+30-19+B-80-1	Measured		15,00	140,59	6 137	13,30	2,39	39,11	3,05
5	345-02	BVS-36+64-37	Measured		15,00	139,98	6 110	18,68	2,12	39,07	3,04
5	615-02	BVS-10+87ST-26+30-0	Measured		15,00	128,32	5 601	12,64	2,38	38,56	3,01
5	510-05	30-09	Measured	4,57	15,00	82,56	3 604	13,01	2,32	38,03	2,96
5	450-03	87ST-01+85ST-204	Measured		15,00	129,29	5 644	22,46	1,80	37,36	2,91
5	645-12	87ST-82+MUCKS+64-0	Measured		15,00	257,71	11 249	13,05	2,26	37,29	2,91
5	435-04	87ST-28+BVT-06	Measured		15,00	115,33	5 034	20,84	1,86	37,10	2,89
5	735-06	87ST-45+44	Measured		15,00	366,40	15 993	19,83	1,85	36,33	2,83

Bench No.	Block No.	Sampled Item	Resource Category	Inters (m)	influ. (m)	Surface (m^2)	Tonnes (t)	Ag (g/t)	Zn (%)	ZnEq ($/t)	ZnEq (%ZnTot)
5	330-09	85ST-21+30-29	Measured		15,00	102,42	4 471	28,78	1,33	35,35	2,75
5	945-04	64-46+BVS-48	Measured		15,00	91,35	3 987	28,71	1,30	34,92	2,72
5	690-07	88ST-08+87ST-57+103	Measured		15,00	142,77	6 232	10,64	2,17	34,60	2,70
5	840-07	89ST-12+30-22	Measured		15,00	77,16	3 368	9,64	2,19	34,22	2,67
5	600-02	87ST-77	Measured	10,98	15,00	143,38	6 259	6,60	2,30	33,70	2,63
5	585-03	87ST-81	Measured	4,58	15,00	69,85	3 049	3,65	2,41	33,24	2,59
5	765-08	87ST-54	Measured	12,80	15,00	183,15	7 994	23,38	1,41	32,94	2,57
5	705-07	87ST-56+87ST-22	Measured		15,00	110,46	4 822	8,84	2,12	32,82	2,56
5	480-09	30-13	Measured	9,45	15,00	127,43	5 562	4,33	2,28	32,00	2,49
5	750-02	87ST-47+30-14	Measured		15,00	394,94	17 239	13,28	1,74	30,76	2,40
5	720-12	87ST-91	Measured	18,59	15,00	116,85	5 101	10,03	1,89	30,62	2,39
5	480-07	84ST-125	Measured	9,14	15,00	83,14	3 629	8,53	1,90	29,80	2,32
5	1005-15	30-42	Measured	9,14	15,00	143,11	6 247	14,62	1,59	29,69	2,31
5	660-12	87ST-25+87ST-23+85S	Measured		15,00	77,15	3 368	14,72	1,54	29,11	2,27
5	675-06	85ST-130	Measured		15,00	65,32	2 851	10,23	1,73	28,69	2,24
5	450-07	BVT-06	Measured	4,57	15,00	74,71	3 261	6,62	1,90	28,58	2,23
5	930-09	30-34	Measured	0,92	15,00	42,56	1 858	11,65	1,62	28,19	2,20
5	405-03	BVS-30+30-19	Measured		15,00	272,23	11 883	14,11	1,49	28,08	2,19
5	375-03	85ST-09	Measured	9,75	15,00	159,50	6 962	10,66	1,58	27,04	2,11
							770 415	**31,80**	**3,18**	**60,94**	**4,75**
5	825-10	BVS-37	Indicated	38,71	15,00	125,14	5 462	31,15	4,63	79,19	6,17
5	855-16	89ST-15	Indicated	2,44	15,00	26,16	1 142	105,00	0,91	78,38	6,11
5	975-30	30-40	Indicated	1,22	15,00	19,15	836	16,45	2,09	37,26	2,90
5	960-20	AB05-43	Indicated	4,58	15,00	50,51	2 205	23,96	1,59	35,62	2,78
5	900-15	BVS-46+30-26	Indicated	10,36	15,00	42,84	1 870	17,62	1,52	30,69	2,39
5	570-15	30-01	Indicated	2,44	15,00	43,56	1 901	6,63	1,88	28,33	2,21

Bench No.	Block No.	Sampled Item	Resource Category	Inters (m)	influ. (m)	Surface (m^2)	Tonnes (t)	Ag (g/t)	Zn (%)	ZnEq ($/t)	ZnEq (%ZnTot)
5	765-29	88S-31	Indicated		15,00	76,35	3 333	29,25	0,65	26,92	2,10
5	840-20	30-24	Indicated		15,00	42,80	1 868	12,19	1,47	26,60	2,07
							18 617	**28,06**	**2,30**	**47,40**	**3,69**
5	765-11	Estimé	Inferred		15,00	45,25	1 975	15,00	2,19	37,63	2,93
5	735-22	BVS-109	Inferred	23,16	15,00	224,55	9 801	29,78	1,19	34,19	2,66
5	945-13	AB98-02+64-44	Inferred		15,00	65,71	2 868	24,43	1,00	28,35	2,21
							14 645	**26,74**	**1,29**	**33,51**	**2,61**
6	420-05	64-29+BVT-03	Measured		15,00	29,01	1 266	225,27	7,03	233,30	18,18
6	450-08	85ST-205	Measured	2,78	15,00	24,10	1 052	146,88	6,14	172,08	13,41
6	390-05	BVS-30	Measured	4,58	15,00	54,11	2 362	77,75	8,02	152,29	11,87
6	480-10	85ST-207	Measured	1,93	15,00	18,56	810	164,28	3,71	151,96	11,84
6	495-06	84ST-127	Measured	9,67	15,00	12,22	533	134,33	5,05	150,12	11,70
6	855-07	Rainure+Rainure	Measured		15,00	52,41	2 288	124,51	5,42	148,63	11,58
6	810-02	89ST-20+89ST-17	Measured		15,00	147,62	6 444	114,83	5,53	143,90	11,22
6	1005-19	30-42+AB05-46	Measured		15,00	92,93	4 056	177,67	2,03	138,91	10,83
6	645-14	85ST-157	Measured	24,76	15,00	263,47	11 500	97,68	5,85	137,11	10,69
6	465-05	85ST-213+85ST-212	Measured		10,00	209,55	6 098	99,79	5,34	131,90	10,28
6	315-03	Rainure	Measured	4,00	15,00	75,37	3 290	71,48	6,73	131,75	10,27
6	825-22	89ST-21	Measured	4,80	15,00	62,98	2 749	55,50	7,36	129,69	10,11
6	435-07	85ST-203	Measured	3,85	22,50	71,18	4 661	44,82	7,87	129,44	10,09
6	840-08	Rainure+BVS-39+89ST	Measured		15,00	91,75	4 005	88,96	4,38	112,71	8,78
6	450-09	85ST-205+ Gal. estime	Measured		15,00	117,05	5 109	46,06	6,40	111,37	8,68
6	690-10	85ST-104-121-123+64	Measured		15,00	188,53	8 229	91,60	3,94	108,74	8,48
6	885-07	64-40	Measured	12,19	15,00	212,86	9 291	33,78	6,08	99,47	7,75
6	765-14	87ST-54+89ST-18	Measured		15,00	146,67	6 402	39,63	5,75	98,95	7,71
6	525-07	84ST-130	Measured	5,16	15,00	43,16	1 884	25,04	6,45	98,66	7,69

Bench No.	Block No.	Sampled Item	Resource Category	Inters (m)	influ. (m)	Surface (m^2)	Tonnes (t)	Ag (g/t)	Zn (%)	ZnEq ($/t)	ZnEq (%ZnTot)
6	765-12	85ST-38+87ST-54	Measured		15,00	44,94	1 962	45,51	5,30	96,91	7,55
6	630-10	87ST-92+Gal+64-02	Measured		15,00	371,02	16 195	63,70	4,08	92,81	7,23
6	330-03	30-27+85ST-112+64-4	Measured		15,00	216,05	9 431	48,02	4,55	88,88	6,93
6	585-04	87ST-53+64-05	Measured		15,00	272,09	11 877	56,63	4,00	87,29	6,80
6	540-07	30-07+BVS-08+64-11	Measured		15,00	141,04	6 156	56,16	3,99	86,87	6,77
6	600-06	87ST-52	Measured	10,21	15,00	158,67	6 926	52,86	4,02	85,16	6,64
6	825-11	89ST-16	Measured	14,32	15,00	148,29	6 473	45,24	4,31	84,04	6,55
6	525-09	84ST-130	Measured	5,78	15,00	75,70	3 304	31,25	4,96	83,49	6,51
6	675-11	85ST-130+87ST-86+87	Measured		15,00	100,31	4 379	67,54	3,15	83,32	6,49
6	720-16	87ST-43+87ST-91+Gal	Measured		15,00	130,95	5 716	30,27	4,96	82,87	6,46
6	750-05	87ST-47-46+Gal+64-2	Measured		15,00	87,79	3 832	15,81	5,59	81,76	6,37
6	1005-17	BVS-53	Measured	7,62	15,00	54,76	2 390	52,78	3,73	81,38	6,34
6	795-04	30-18+64-30	Measured		15,00	80,95	3 533	49,35	3,89	81,26	6,33
6	840-10	30-22	Measured	15,24	15,00	181,40	7 918	29,06	4,86	80,81	6,30
6	870-06	89ST-13+64-38	Measured		15,00	168,65	7 362	39,62	4,04	77,00	6,00
6	735-10	87ST-44-45+Gal+Rain	Measured		15,00	114,84	5 013	30,27	4,20	73,12	5,70
6	660-16	87ST-23+85ST-152+87	Measured		15,00	290,42	12 677	53,38	2,97	72,01	5,61
6	780-12	30-16+87ST-84	Measured		15,00	109,22	4 767	30,87	3,92	69,90	5,45
6	495-08	30-09	Measured	9,15	15,00	126,72	5 531	11,88	4,76	68,62	5,35
6	690-12	30-12+64-18	Measured		15,00	112,02	4 890	28,89	3,87	68,00	5,30
6	705-10	85ST-120	Measured	7,62	15,00	81,88	3 574	26,98	3,93	67,56	5,27
6	930-05	Rainure+30-32-34+64	Measured		15,00	165,46	7 222	40,43	3,22	67,00	5,22
6	465-03	85ST-206+Gal estimé	Measured		15,00	199,01	8 687	35,76	3,40	66,34	5,17
6	345-03	64-37	Measured	6,53	15,00	128,45	5 607	29,95	3,54	64,44	5,02
6	510-10	30-09	Measured	12,19	15,00	122,98	5 368	15,25	4,21	63,70	4,97
6	705-12	87ST-22-56+Gal+64-1	Measured		15,00	130,42	5 693	22,66	3,84	63,66	4,96

Bench No.	Block No.	Sampled Item	Resource Category	Inters (m)	influ. (m)	Surface (m^2)	Tonnes (t)	Ag (g/t)	Zn (%)	ZnEq ($/t)	ZnEq (%ZnTot)
6	420-07	BVT-03+64-27	Measured		15,00	120,35	5 253	21,34	3,84	62,82	4,90
6	855-09	88S-33	Measured	15,24	15,00	309,97	13 530	25,47	3,63	62,75	4,89
6	990-17	30-38-40+Gal90-107-1	Measured		15,00	292,92	12 786	40,11	2,90	62,69	4,89
6	975-11	30-38-40+Gal90+64-5(	Measured		15,00	205,30	8 961	41,17	2,75	61,44	4,79
6	825-13	BVS-37+85ST-177	Measured		15,00	112,84	4 925	22,35	3,68	61,41	4,79
6	945-07	AB98-02+64-44	Measured		15,00	147,49	6 438	32,31	3,11	60,43	4,71
6	510-08	84ST-129	Measured	6,06	15,00	76,05	3 320	25,77	3,41	60,12	4,69
6	900-03	MUCKS+30-28+64-42+	Measured		15,00	228,72	9 984	18,40	3,74	59,67	4,65
6	435-09	87ST-28+64-27	Measured		22,50	148,20	9 703	25,18	3,35	58,98	4,60
6	570-06	30-01+64-07	Measured		15,00	118,04	5 152	19,21	3,61	58,52	4,56
6	450-11	BVT-06+BVT-04	Measured		15,00	148,94	6 501	17,30	3,63	57,56	4,49
6	765-15	89ST-18	Measured	9,14	15,00	106,58	4 652	16,12	3,62	56,68	4,42
6	915-03	Rainure+Rainure+30-	Measured		7,50	179,00	3 907	30,24	2,77	54,75	4,27
6	600-07	64-01	Measured		15,00	90,48	3 949	16,78	3,41	54,41	4,24
6	735-09	87ST-44+85ST-104	Measured		15,00	255,86	11 168	22,58	3,10	54,12	4,22
6	795-06	89ST-17+64-28	Measured		15,00	112,81	4 924	24,03	2,99	53,63	4,18
6	585-06	87ST-53	Measured		15,00	50,20	2 191	6,68	3,77	52,61	4,10
6	480-12	30-13	Measured	10,66	15,00	129,22	5 640	7,28	3,70	52,10	4,06
6	960-08	64-50+MUCKS+64-48	Measured		15,00	201,79	8 808	32,16	2,46	51,99	4,05
6	615-07	87ST-27	Measured		15,00	204,00	8 905	26,21	2,74	51,80	4,04
6	345-08	64-39+85ST-05	Measured		15,00	92,55	4 040	58,68	1,11	51,52	4,02
6	525-08	84ST-130	Measured	12,26	15,00	144,29	6 298	14,63	3,28	51,38	4,00
6	945-06	64-46	Measured	8,22	15,00	101,64	4 437	40,84	1,86	49,81	3,88
6	675-13	Gal+30-12+64-14	Measured		15,00	216,96	9 470	14,22	3,11	48,93	3,81
6	825-12	89ST-16	Measured	9,45	15,00	145,68	6 359	17,45	2,95	48,93	3,81
6	585-05	87ST-53	Measured	10,67	15,00	130,73	5 706	25,84	2,52	48,75	3,80

Bench No.	Block No.	Sampled Item	Resource Category	Inters (m)	influ. (m)	Surface (m^2)	Tonnes (t)	Ag (g/t)	Zn (%)	ZnEq ($/t)	ZnEq (%ZnTot)
6	375-06	64-33+85ST-09	Measured		15,00	150,09	6 551	23,31	2,63	48,55	3,78
6	540-09	30-05+64-09	Measured		15,00	66,98	2 924	10,14	3,28	48,52	3,78
6	450-10	BVT-06+85ST-213	Measured		15,00	136,73	5 968	30,64	2,26	48,46	3,78
6	870-07	89ST-13+88S-33	Measured	6,09	15,00	91,17	3 980	21,53	2,71	48,45	3,78
6	780-14	87ST-55+87ST-84+Gal	Measured		15,00	71,44	3 118	13,07	3,07	47,69	3,72
6	690-09	85ST-123+85ST-121	Measured		15,00	147,08	6 420	22,83	2,57	47,48	3,70
6	405-08	30-19+64-31	Measured		15,00	145,25	6 340	22,51	2,52	46,63	3,63
6	675-12	85ST-130+87ST-86	Measured		15,00	199,57	8 711	35,63	1,82	45,98	3,58
6	795-05	30-18	Measured	13,71	15,00	152,29	6 647	18,90	2,63	45,76	3,57
6	705-09	85ST-120+85ST-128+8	Measured		15,00	145,06	6 332	22,99	2,39	45,27	3,53
6	435-06	85ST-203	Measured	2,39	22,50	12,01	786	63,50	0,37	45,09	3,51
6	555-03	64-09+64-61	Measured		15,00	309,40	13 505	16,17	2,70	44,91	3,50
6	720-14	87ST-43+85ST-111+85	Measured		15,00	153,12	6 684	29,99	1,96	44,20	3,44
6	615-06	87ST-27+85ST-159	Measured		15,00	228,80	9 987	22,52	2,30	43,81	3,42
6	540-08	Gal+30-05+64-11+64-(	Measured		15,00	156,68	6 839	13,72	2,67	42,97	3,35
6	495-07	84ST-127+30-09	Measured		15,00	114,20	4 985	16,68	2,51	42,80	3,34
6	645-13	87ST-157+64-08	Measured		15,00	98,33	4 292	11,49	2,69	41,81	3,26
6	750-04	87ST-46+30-14	Measured		15,00	339,55	14 821	19,71	2,28	41,77	3,26
6	780-11	87ST-84+87ST-73+30-	Measured		15,00	157,04	6 855	25,57	1,91	40,75	3,18
6	600-08	64-01	Measured		15,00	57,46	2 508	3,44	2,94	39,91	3,11
6	660-17	87ST-25+MUCKS+30-(	Measured		15,00	290,19	12 667	8,75	2,67	39,81	3,10
6	435-08	BVS-06+64-27	Measured		22,50	174,88	11 450	23,95	1,88	39,33	3,07
6	525-10	64-13	Measured	7,62	15,00	90,39	3 946	11,10	2,51	39,25	3,06
6	510-11	30-09	Measured	4,88	15,00	55,81	2 436	3,98	2,86	39,22	3,06
6	735-08	87ST-44+64-24+85ST-	Measured		15,00	127,18	5 551	29,26	1,48	37,58	2,93
6	840-09	30-24	Measured	21,33	15,00	185,39	8 092	7,09	2,48	36,32	2,83

Bench No.	Block No.	Sampled Item	Resource Category	Inters (m)	influ. (m)	Surface (m^2)	Tonnes (t)	Ag (g/t)	Zn (%)	ZnEq ($/t)	ZnEq (%ZnTot)
6	720-15	87ST-43+85ST-111	Measured		15,00	156,82	6 845	10,54	2,30	36,20	2,82
6	855-08	89ST-13	Measured	23,47	15,00	222,56	9 715	19,38	1,86	36,17	2,82
6	1020-25	AB05-02+64-52	Measured		15,00	134,76	5 882	22,32	1,65	35,35	2,76
6	885-06	30-26	Measured	11,58	15,00	113,28	4 945	16,60	1,91	35,05	2,73
6	465-04	30-13+64-25	Measured		15,00	186,02	8 120	4,63	2,49	34,89	2,72
6	450-12	BVT-06+64-25	Measured		15,00	83,71	3 654	5,94	2,41	34,69	2,70
6	480-13	30-13+64-21	Measured		15,00	135,86	5 930	5,30	2,36	33,65	2,62
6	390-07	30-19+64-57	Measured		15,00	135,99	5 936	12,82	1,94	33,03	2,57
6	690-11	30-10+87ST-104+87ST	Measured		15,00	120,09	5 242	8,49	2,15	32,98	2,57
6	645-15	87ST-82+64-06	Measured		15,00	283,54	12 377	8,40	2,12	32,54	2,54
6	780-13	87ST-84	Measured	10,67	15,00	128,59	5 613	12,21	1,91	32,26	2,51
6	630-11	64-02	Measured	4,57	15,00	71,98	3 142	6,05	2,12	31,04	2,42
6	375-05	85ST-09+64-33	Measured		15,00	146,04	6 374	15,27	1,58	29,97	2,34
6	600-05	87ST-52	Measured	11,12	15,00	159,53	6 963	5,60	2,05	29,86	2,33
6	480-11	84ST-125	Measured	9,14	15,00	50,17	2 190	8,53	1,90	29,80	2,32
6	405-07	30-19+64-31	Measured		15,00	203,66	8 890	13,03	1,67	29,70	2,32
6	1005-18	30-42	Measured	9,14	15,00	165,25	7 213	14,62	1,59	29,69	2,31
6	765-13	85ST-38+87ST-54+89S	Measured		15,00	135,82	5 929	19,80	1,29	29,13	2,27
6	360-04	64-53+30-23	Measured		15,00	196,58	8 581	9,86	1,75	28,72	2,24
6	510-09	84ST-129	Measured	4,57	15,00	60,96	2 661	4,46	1,96	27,98	2,18
6	705-11	85ST-120+87ST-22	Measured		15,00	130,85	5 712	7,85	1,77	27,70	2,16
6	675-10	87ST-85+85ST-128+87	Measured		15,00	124,04	5 414	10,57	1,62	27,50	2,14
6	420-06	BVT-03+64-27	Measured		15,00	218,44	9 535	15,10	1,38	27,30	2,13
6	660-15	87ST-23+85ST-152+87	Measured		15,00	95,39	4 164	10,60	1,54	26,49	2,06
6	750-16	85ST-40	Measured	4,56	15,00	32,22	1 406	17,14	1,16	25,77	2,01
							750 352	**31,34**	**3,18**	**60,70**	**4,73**

Bench No.	Block No.	Sampled Item	Resource Category	Inters (m)	influ. (m)	Surface (m^2)	Tonnes (t)	Ag (g/t)	Zn (%)	ZnEq ($/t)	ZnEq (%ZnTot)
6	405-05	Estimé	Indicated		15,00	40,23	1 756	125,00	4,00	130,73	10,19
6	405-06	Estimé	Indicated		15,00	44,72	1 952	125,00	4,00	130,73	10,19
6	735-23	BVS-109	Indicated	23,16	15,00	329,97	14 403	29,78	1,19	34,19	2,66
6	960-15	64-50	Indicated		15,00	62,63	2 734	26,74	1,25	33,02	2,57
6	975-31	64-50	Indicated	3,97	15,00	45,89	2 003	26,74	1,25	33,02	2,57
6	960-21	64-48	Indicated		15,00	76,31	3 331	18,51	1,54	31,52	2,46
6	945-15	AB98-02+64-44	Indicated		15,00	85,31	3 724	24,43	1,00	28,35	2,21
6	840-21	30-24	Indicated		15,00	46,28	2 020	12,19	1,47	26,60	2,07
							31 923	**37,48**	**1,56**	**43,79**	**3,41**
6	855-17	89ST-15	Inferred	2,44	15,00	7,07	309	105,00	0,91	78,38	6,11
							309	**105,00**	**0,91**	**78,38**	**6,11**
7	420-08	64-29+42-33	Measured		15,00	42,96	1 875	279,65	4,32	233,07	18,17
7	420-09	64-29+42-33	Measured		15,00	15,73	687	279,65	4,32	233,07	18,17
7	435-10	BVT-04+42-33+85ST-1	Measured		15,00	27,11	1 183	168,61	5,49	177,55	13,84
7	495-09	85ST-211+42-23B	Measured		15,00	50,10	2 187	156,55	5,30	167,45	13,05
7	855-10	Rainure	Measured		15,00	71,54	3 123	151,34	5,14	162,09	12,63
7	840-12	Rainure	Measured	4,50	15,00	86,96	3 796	146,16	5,04	157,51	12,28
7	600-10	85ST-166	Measured	10,54	15,00	122,66	5 354	128,20	5,09	146,74	11,44
7	495-10	85ST-211	Measured		15,00	61,30	2 676	83,60	6,97	142,53	11,11
7	705-14	85ST-119	Measured	8,60	15,00	123,79	5 403	79,84	6,82	138,22	10,77
7	690-14	85ST-122	Measured	9,36	15,00	116,98	5 106	102,40	4,84	127,15	9,91
7	480-14	42-25	Measured		15,00	60,25	2 630	170,58	0,76	118,11	9,21
7	375-07	42-43+Ch.EST	Measured		15,00	69,91	3 052	114,13	3,39	115,99	9,04
7	885-09	64-40	Measured	12,19	15,00	239,04	10 434	33,78	6,08	99,47	7,75
7	555-04	42-11+85ST-93	Measured		15,00	236,96	10 343	63,13	4,55	98,48	7,68
7	645-18	85ST-156+85ST-155	Measured		15,00	149,91	6 544	74,73	3,71	95,07	7,41

Bench No.	Block No.	Sampled Item	Resource Category	Inters (m)	influ. (m)	Surface (m^2)	Tonnes (t)	Ag (g/t)	Zn (%)	ZnEq ($/t)	ZnEq (%ZnTot)
7	570-07	87ST-67+85ST-125	Measured		15,00	81,05	3 538	46,14	4,97	93,08	7,25
7	645-17	85ST-156+85ST-155	Measured		15,00	79,19	3 457	80,40	3,11	90,98	7,09
7	810-03	64-34	Measured	16,44	15,00	201,39	8 791	63,21	3,92	90,45	7,05
7	780-16	85ST-37+42-20	Measured		15,00	147,10	6 421	34,58	5,26	89,45	6,97
7	825-14	89ST-16-21+85ST-176	Measured		15,00	306,50	13 379	44,20	4,68	88,12	6,87
7	1005-22	AB05-46	Measured	11,56	15,00	72,85	3 180	79,31	2,87	87,20	6,80
7	1005-24	AB05-46	Measured	11,56	15,00	61,09	2 666	79,31	2,87	87,20	6,80
7	720-18	85ST-110	Measured	3,11	15,00	43,69	1 907	50,48	4,25	86,59	6,75
7	390-08	Rainure	Measured		15,00	52,32	2 284	49,55	4,26	86,13	6,71
7	750-07	42-16+R-125-8+85ST-	Measured		15,00	169,78	7 411	40,83	4,43	82,77	6,45
7	675-14	85ST-100+42-04+85ST	Measured		15,00	117,86	5 145	48,64	4,01	82,35	6,42
7	705-13	85ST-82-118-119-154-	Measured		15,00	138,54	6 047	45,35	4,15	82,05	6,40
7	840-14	30-22	Measured	15,24	15,00	147,73	6 448	29,06	4,86	80,81	6,30
7	330-04	Rainure+64-49+42-49	Measured		15,00	187,96	8 204	38,09	4,35	80,01	6,24
7	765-17	85ST-38+85ST-39+85S	Measured		15,00	63,18	2 758	34,58	4,44	78,93	6,15
7	345-04	64-37+42-45	Measured		15,00	120,17	5 245	52,93	3,50	78,53	6,12
7	600-11	87ST-88	Measured	3,05	15,00	70,77	3 089	39,67	4,11	77,93	6,07
7	975-12	64-48+64-50+Gal 107-	Measured		15,00	232,24	10 137	63,70	2,92	77,93	6,07
7	870-08	64-38	Measured	12,19	15,00	249,62	10 896	39,77	4,06	77,35	6,03
7	720-20	64-22+42-10	Measured		15,00	116,58	5 089	25,56	4,76	77,31	6,03
7	900-04	64-42-40+AB98-05	Measured		15,00	253,27	11 055	28,92	4,59	77,26	6,02
7	735-14	Rainure+BVS-109+42-	Measured		15,00	187,92	8 203	35,45	3,98	73,58	5,74
7	540-10	64-11+42-15	Measured		15,00	137,83	6 016	41,27	3,65	73,05	5,69
7	585-08	87ST-68+64-03	Measured		15,00	370,07	16 154	41,42	3,63	72,88	5,68
7	750-09	64-26	Measured	4,57	15,00	89,13	3 891	13,27	5,01	72,71	5,67
7	780-18	89ST-10+BVT-20	Measured		15,00	71,41	3 117	16,96	4,79	72,23	5,63

Bench No.	Block No.	Sampled Item	Resource Category	Inters (m)	influ. (m)	Surface (m^2)	Tonnes (t)	Ag (g/t)	Zn (%)	ZnEq ($/t)	ZnEq (%ZnTot)
7	1005-20	AB05-46	Measured	3,00	15,00	36,77	1 605	77,65	1,78	72,16	5,62
7	735-11	64-24+85ST-105+85ST	Measured		15,00	94,29	4 116	53,21	2,97	71,91	5,60
7	360-05	64-53+42-45+Rainure	Measured		15,00	212,55	9 278	46,88	3,26	71,61	5,58
7	615-10	87ST-87	Measured	6,10	15,00	32,09	1 401	11,17	4,97	70,86	5,52
7	690-13	85ST-122+85ST-92+85	Measured		15,00	128,41	5 605	38,73	3,60	70,79	5,52
7	720-17	85ST-109+85ST-110+8	Measured		15,00	99,27	4 333	52,42	2,88	70,25	5,48
7	930-06	64-46+Rainure923E+A	Measured		15,00	177,38	7 743	39,79	3,49	70,05	5,46
7	735-12	64-24+85ST-105+85ST	Measured		15,00	196,14	8 562	22,35	4,34	69,88	5,45
7	615-09	Rainure+87ST-87	Measured		15,00	255,78	11 165	29,82	3,87	68,60	5,35
7	315-04	BVS-101	Measured	4,57	15,00	45,44	1 983	14,19	4,64	68,55	5,34
7	660-19	85ST-153	Measured	5,52	15,00	87,57	3 822	22,66	4,21	68,41	5,33
7	570-09	64-07+42-09	Measured		15,00	165,62	7 229	18,07	4,29	66,52	5,18
7	765-20	42-18	Measured	4,57	15,00	71,83	3 135	24,25	3,95	66,08	5,15
7	705-16	64-18+42-10	Measured		15,00	66,21	2 890	24,33	3,91	65,62	5,11
7	510-12	64-15+42-21	Measured		15,00	55,32	2 415	19,03	4,02	63,67	4,96
7	465-07	42-27	Measured		11,00	93,88	3 005	15,05	4,17	63,06	4,92
7	915-04	Rainure+AB98-05	Measured		15,00	230,36	10 055	34,86	3,16	62,69	4,89
7	495-12	BVS-106+42-23	Measured		22,50	173,65	11 370	16,67	4,04	62,42	4,87
7	825-16	BVS-37+85ST-177	Measured		15,00	44,12	1 926	22,35	3,68	61,41	4,79
7	510-14	42-23+42-19	Measured		15,00	199,51	8 709	14,48	4,05	61,16	4,77
7	630-12	85ST-158+Gal+42-01	Measured		15,00	361,46	15 778	21,58	3,60	59,90	4,67
7	870-09	64-36	Measured	6,09	15,00	121,19	5 290	30,96	2,99	58,03	4,52
7	525-12	64-13+42-19	Measured		15,00	111,89	4 884	17,87	3,60	57,54	4,48
7	990-18	64-56-58+Gal107-125-	Measured		15,00	319,52	13 947	39,13	2,54	57,45	4,48
7	945-08	64-46+AB98-02+64-44	Measured		15,00	194,05	8 470	34,22	2,75	57,02	4,44
7	795-08	42-22+64-28	Measured		15,00	111,48	4 866	17,61	3,57	56,99	4,44

Bench No.	Block No.	Sampled Item	Resource Category	Inters (m)	influ. (m)	Surface (m^2)	Tonnes (t)	Ag (g/t)	Zn (%)	ZnEq ($/t)	ZnEq (%ZnTot)
7	645-19	64-06+Rainure	Measured		15,00	189,80	8 285	12,86	3,66	55,13	4,30
7	660-20	85ST-153+85ST-106	Measured		15,00	85,01	3 711	32,37	2,69	55,08	4,29
7	690-16	64-18+42-06	Measured		15,00	95,91	4 186	20,56	3,26	54,89	4,28
7	960-09	64-50+MUCKS+64-48+	Measured		15,00	198,76	8 676	30,94	2,62	53,27	4,15
7	675-15	BVS-108+64-14	Measured		15,00	318,20	13 889	16,01	3,33	52,89	4,12
7	450-14	BVT-04	Measured	9,15	15,00	119,30	5 207	15,43	3,31	52,27	4,07
7	540-12	64-09+42-17	Measured		15,00	107,14	4 677	11,51	3,50	52,22	4,07
7	630-13	64-02+42-01	Measured		15,00	134,26	5 860	4,14	3,84	51,90	4,04
7	420-11	64-27+42-35	Measured		15,00	127,33	5 558	22,71	2,91	51,76	4,03
7	435-12	64-27+42-31	Measured		15,00	139,87	6 105	20,21	2,98	51,07	3,98
7	525-11	84ST-130+BVT-10	Measured		15,00	175,87	7 677	17,39	3,11	50,95	3,97
7	600-09	85ST-166	Measured	8,16	15,00	123,84	5 406	26,51	2,61	50,33	3,92
7	600-12	64-01+87ST-88	Measured		15,00	120,32	5 252	15,76	3,14	50,30	3,92
7	480-15	30-13+85ST-32	Measured		15,00	343,43	14 991	14,07	3,17	49,61	3,87
7	495-11	85ST-211+42-23	Measured		15,00	117,92	5 147	35,42	2,10	49,44	3,85
7	765-21	42-18	Measured	4,57	15,00	98,18	4 286	22,63	2,72	49,27	3,84
7	585-07	64-05+85ST-167+87ST	Measured		15,00	113,45	4 952	19,59	2,79	48,24	3,76
7	510-13	Gal. estimée	Measured		15,00	130,87	5 712	20,00	2,75	47,99	3,74
7	855-12	88S-33+AB05-45	Measured	15,24	15,00	375,47	16 389	19,08	2,78	47,79	3,72
7	450-13	85ST-213	Measured		15,00	194,11	8 473	27,49	2,30	46,97	3,66
7	375-09	64-33+42-41	Measured		15,00	103,58	4 521	26,27	2,33	46,58	3,63
7	765-19	85ST-39	Measured	15,48	15,00	218,41	9 534	23,89	2,35	45,33	3,53
7	555-05	64-09+64-61+Gal estir	Measured		15,00	299,12	13 057	11,80	2,93	45,09	3,51
7	825-15	85ST-177	Measured	7,13	15,00	126,53	5 523	13,55	2,72	43,51	3,39
7	525-13	64-13+42-19	Measured		15,00	150,57	6 572	9,49	2,91	43,36	3,38
7	720-19	85ST-110	Measured	7,41	15,00	164,06	7 161	12,53	2,71	42,73	3,33

Bench No.	Block No.	Sampled Item	Resource Category	Inters (m)	influ. (m)	Surface (m^2)	Tonnes (t)	Ag (g/t)	Zn (%)	ZnEq ($/t)	ZnEq (%ZnTot)
7	450-15	64-25+BVT-04+BVS-1	Measured		15,00	90,11	3 933	17,45	2,45	42,52	3,31
7	795-07	42-24A+R-125-5+42-2	Measured		15,00	264,64	11 552	16,28	2,50	42,42	3,31
7	540-11	64-09+64-11+42-17	Measured		15,00	207,18	9 043	15,52	2,48	41,68	3,25
7	435-11	BVT-04+85ST-214+BV	Measured		15,00	227,41	9 926	27,13	1,86	41,10	3,20
7	405-11	64-31+42-37	Measured		15,00	149,42	6 522	18,67	2,25	40,73	3,17
7	465-06	42-27	Measured	4,57	11,00	80,21	2 568	7,08	2,81	40,55	3,16
7	465-08	64-25+42-27	Measured		15,00	81,67	3 565	6,57	2,82	40,35	3,15
7	600-13	64-01	Measured	3,05	15,00	25,37	1 107	3,44	2,94	39,91	3,11
7	780-17	85ST-37	Measured	9,19	15,00	151,80	6 626	13,32	2,42	39,51	3,08
7	810-04	Rainure+85ST-175+64	Measured		15,00	143,40	6 259	20,43	1,95	38,00	2,96
7	780-15	R-107-17EST+87ST-73	Measured		15,00	183,82	8 024	21,64	1,86	37,61	2,93
7	735-13	BVS-109	Measured	6,09	15,00	70,45	3 075	19,71	1,94	37,41	2,92
7	750-08	Estimé	Measured		15,00	119,90	5 234	11,65	2,32	37,17	2,90
7	390-10	64-57+BVS-116	Measured		15,00	105,71	4 614	17,08	2,00	36,51	2,85
7	570-08	64-61+87ST-67+64-07	Measured		15,00	172,05	7 510	16,08	2,04	36,39	2,84
7	615-08	85ST-159+85ST-160+4	Measured		15,00	161,78	7 062	12,83	2,20	36,38	2,84
7	705-15	85ST-119+42-10	Measured		15,00	176,72	7 714	13,17	2,09	35,18	2,74
7	885-08	30-26	Measured	11,58	15,00	159,28	6 953	16,60	1,91	35,05	2,73
7	660-21	85ST-107+64-10	Measured		15,00	304,36	13 285	8,77	2,29	34,95	2,72
7	750-06	85ST-40+85ST-102+42	Measured		15,00	73,17	3 194	20,00	1,70	34,52	2,69
7	840-13	3-24	Measured	21,33	15,00	240,76	10 509	10,00	2,18	34,32	2,68
7	405-10	64-31	Measured	12,19	15,00	120,20	5 247	18,33	1,72	33,71	2,63
7	690-15	30-10+87ST-104+87ST	Measured		15,00	67,75	2 957	8,49	2,15	32,98	2,57
7	840-15	AB05-45+30-22	Measured		15,00	113,36	4 948	11,54	1,92	31,96	2,49
7	375-08	64-33+42-41	Measured		15,00	96,52	4 213	13,89	1,76	31,40	2,45
7	645-16	85ST-155	Measured	7,87	15,00	140,05	6 113	9,83	1,82	29,60	2,31

Bench No.	Block No.	Sampled Item	Resource Category	Inters (m)	influ. (m)	Surface (m^2)	Tonnes (t)	Ag (g/t)	Zn (%)	ZnEq ($/t)	ZnEq (%ZnTot)
7	420-10	42-35+64-27	Measured		15,00	223,31	9 747	18,35	1,37	29,23	2,28
7	1005-21	AB05-46	Measured	13,50	15,00	103,89	4 535	7,38	1,78	27,53	2,15
7	1005-30	AB05-46	Measured	13,50	15,00	102,38	4 469	7,38	1,78	27,53	2,15
7	660-18	87ST-83+85ST-153+84	Measured		15,00	118,38	5 167	6,76	1,69	25,98	2,02
							768 981	**32,02**	**3,28**	**62,42**	**4,87**
7	405-09	Estimé	Indicated		12,50	107,67	3 916	125,00	4,00	130,73	10,19
7	900-18	64-42-40+AB98-05	Indicated		15,00	13,69	598	28,92	4,59	77,26	6,02
7	345-13	64-39+87ST-17	Indicated		15,00	99,73	4 353	45,90	1,01	42,12	3,28
7	960-22	AB05-01	Indicated	7,50	15,00	84,91	3 706	37,80	1,30	40,69	3,17
7	810-07	85ST-174	Indicated	4,95	15,00	64,62	2 821	23,99	1,58	35,51	2,77
7	735-24	BVS-109	Indicated	23,16	15,00	313,27	13 674	29,78	1,19	34,19	2,66
7	960-16	64-50	Indicated		15,00	38,14	1 665	26,74	1,25	33,02	2,57
							30 734	**44,45**	**1,64**	**49,29**	**3,84**
7	975-32	64-50	Inferred	3,97	15,00	40,01	1 746	26,74	1,25	33,02	2,57
7	885-14	AB98-07	Inferred	1,50	15,00	37,13	1 621	20,40	1,39	30,79	2,40
							3 367	**23,69**	**1,32**	**31,95**	**2,49**
8	585-10	87ST-69	Measured	1,35	15,00	13,31	581	142,28	9,89	217,27	16,93
8	600-15	87ST-70	Measured	6,60	15,00	86,68	3 784	155,76	5,31	167,07	13,02
8	525-14	85ST-94+85ST-53	Measured		15,00	51,81	2 262	109,72	5,49	140,14	10,92
8	705-25	85ST-83	Measured	6,54	15,00	13,16	574	120,51	4,28	131,47	10,25
8	555-06	42-11+85ST-93+85ST-24	Measured		15,00	245,06	10 697	92,23	5,63	130,82	10,20
8	540-13	85ST-25-85-86+BVS-121	Measured		15,00	14,13	617	108,78	4,21	123,12	9,60
8	570-10	BVT-11+85ST-124	Measured		15,00	19,07	832	72,02	5,65	118,24	9,22
8	465-09	85ST-101	Measured	7,10	15,00	40,78	1 780	55,17	6,13	113,69	8,86
8	480-16	85ST-99	Measured	8,89	15,00	95,89	4 186	155,28	1,11	112,88	8,80
8	345-05	Rainure+42-45	Measured		15,00	223,85	9 771	92,78	4,20	112,82	8,79

Bench No.	Block No.	Sampled Item	Resource Category	Inters (m)	influ. (m)	Surface (m^2)	Tonnes (t)	Ag (g/t)	Zn (%)	ZnEq ($/t)	ZnEq (%ZnTot)
8	585-09	87ST-69	Measured	3,60	15,00	36,50	1 593	63,97	5,47	110,82	8,64
8	975-13	AB05-44	Measured	15,50	15,00	219,22	9 569	95,24	3,37	103,74	8,09
8	720-21	85ST-77+85ST-78	Measured		15,00	108,15	4 721	98,00	3,02	101,00	7,87
8	435-13	BVS-105+85ST-169+85ST-52	Measured		15,00	53,92	2 354	120,96	1,87	100,83	7,86
8	375-10	BVS-103	Measured	7,62	15,00	108,28	4 727	92,90	3,20	100,07	7,80
8	660-23	84ST-99+85ST-107+85ST-10	Measured		15,00	182,38	7 961	70,08	4,26	99,17	7,73
8	690-17	85ST-151+85ST-92+85ST-97	Measured		15,00	53,66	2 342	60,90	4,67	98,60	7,69
8	600-16	87ST-88+85ST-195	Measured		15,00	63,09	2 754	36,81	5,85	98,44	7,67
8	750-11	42-16+R-125-8+85ST-91	Measured		15,00	144,41	6 303	53,78	4,94	97,54	7,60
8	495-13	85ST-98	Measured	1,54	15,00	30,04	1 311	44,57	5,04	92,98	7,25
8	390-11	Rainure+BVS-116	Measured		15,00	73,63	3 214	45,70	4,30	84,20	6,56
8	780-20	42-20	Measured	3,04	15,00	12,16	531	59,65	3,45	82,16	6,40
8	405-12	BVS-116	Measured	4,57	12,50	69,38	2 524	41,85	4,33	82,14	6,40
8	615-11	42-03+Rainure+87ST-87+85	Measured		15,00	258,11	11 267	33,78	4,61	80,61	6,28
8	825-17	85ST-176+Rainure	Measured		15,00	124,52	5 435	40,58	4,27	80,56	6,28
8	360-06	Rainure+42-45+BVS-103	Measured		15,00	273,07	11 920	61,58	3,22	80,43	6,27
8	420-12	42-33+BVT-01+85ST-49	Measured		15,00	105,61	4 610	69,35	2,65	78,05	6,08
8	990-19	AB05-46+AB05-44	Measured		15,00	294,68	12 863	66,71	2,73	77,40	6,03
8	900-05	AB98-05	Measured	21,00	15,00	249,94	10 910	44,72	3,79	77,03	6,00
8	915-05	AB98-05	Measured	21,00	15,00	284,79	12 431	44,72	3,79	77,03	6,00
8	930-07	AB98-05	Measured	21,00	15,00	297,92	13 004	44,72	3,79	77,03	6,00
8	780-22	87ST-63	Measured	12,19	15,00	86,01	3 754	18,00	5,05	76,23	5,94
8	735-15	85ST-70+85ST-75	Measured		15,00	57,98	2 531	56,15	3,16	76,21	5,94
8	330-05	42-49+42-51+AB99-01	Measured		26,50	204,54	15 773	29,86	4,42	75,68	5,90
8	540-14	42-15	Measured	7,62	15,00	60,84	2 656	38,55	3,79	73,11	5,70
8	705-17	85ST-82+85ST-154+42-08+8	Measured		15,00	96,34	4 205	38,09	3,58	70,13	5,47

Bench No.	Block No.	Sampled Item	Resource Category	Inters (m)	influ. (m)	Surface (m^2)	Tonnes (t)	Ag (g/t)	Zn (%)	ZnEq ($/t)	ZnEq (%ZnTot)
8	705-19	42-10	Measured	4,57	15,00	57,68	2 518	24,44	4,21	69,54	5,42
8	720-23	85ST-44+42-10	Measured		15,00	63,16	2 757	24,44	4,21	69,54	5,42
8	750-13	85ST-73+64-26	Measured		15,00	74,27	3 242	14,22	4,69	69,21	5,39
8	750-10	42-16+85ST-91	Measured		15,00	132,84	5 798	58,76	2,36	67,61	5,27
8	645-23	Rainure+87ST-105	Measured		15,00	124,16	5 420	15,07	4,52	67,56	5,27
8	675-17	BVS-108+85ST-80	Measured		15,00	109,19	4 766	17,00	4,42	67,51	5,26
8	795-10	42-22+87ST-64	Measured		15,00	67,65	2 953	15,02	4,42	66,25	5,16
8	735-17	BVS-109+85ST-47	Measured		15,00	191,29	8 350	40,24	3,00	64,05	4,99
8	735-16	85ST-75+BVS-109	Measured		15,00	95,05	4 149	20,67	3,88	62,91	4,90
8	495-15	BVS-106+42-23	Measured		15,00	133,55	5 829	16,67	4,04	62,42	4,87
8	510-16	42-23+42-19	Measured		15,00	108,18	4 722	14,48	4,05	61,16	4,77
8	630-14	BVS-122+85ST-62+85ST-61	Measured		15,00	400,40	17 477	29,29	3,14	58,89	4,59
8	645-22	87ST-105+85ST-108	Measured		15,00	165,85	7 239	22,77	3,46	58,86	4,59
8	525-16	85ST-85+BVT-10+42-19	Measured		15,00	85,45	3 730	14,91	3,81	58,35	4,55
8	615-12	87ST-87+BVS-07	Measured		15,00	135,75	5 925	7,65	4,16	58,23	4,54
8	540-16	BVS-121+85ST-85	Measured		15,00	84,37	3 683	14,42	3,80	57,91	4,51
8	600-14	84ST-31+87ST-70	Measured		15,00	70,64	3 083	22,12	3,39	57,55	4,49
8	960-10	AB05-01	Measured	16,50	15,00	252,46	11 020	27,10	3,14	57,50	4,48
8	945-09	AB05-01+BVS-115	Measured		15,00	281,38	12 282	28,45	3,06	57,33	4,47
8	465-12	42-27+85ST-30	Measured		21,00	111,25	6 798	15,21	3,67	56,75	4,42
8	480-17	85ST-32	Measured	14,99	15,00	160,28	6 996	22,24	3,30	56,47	4,40
8	885-10	AB98-07	Measured	24,00	15,00	374,27	16 337	18,36	3,30	54,00	4,21
8	570-11	42-09+Gal estimée+BVT-11	Measured		15,00	206,08	8 995	16,85	3,15	51,12	3,98
8	450-17	BVS-117	Measured	12,19	15,00	145,55	6 353	27,07	2,62	50,81	3,96
8	585-11	BVT-11	Measured	19,81	15,00	227,25	9 919	19,88	2,95	50,48	3,93
8	540-15	BVS-121	Measured	19,82	15,00	186,07	8 122	28,55	2,48	49,95	3,89

Bench No.	Block No.	Sampled Item	Resource Category	Inters (m)	influ. (m)	Surface (m^2)	Tonnes (t)	Ag (g/t)	Zn (%)	ZnEq ($/t)	ZnEq (%ZnTot)
8	660-24	85ST-51+Rainure	Measured		15,00	260,41	11 367	13,81	3,18	49,57	3,86
8	495-14	BVS-106+42-23	Measured	18,28	15,00	183,51	8 010	24,87	2,59	49,03	3,82
8	390-13	BVS-116	Measured	4,58	15,00	65,01	2 838	21,27	2,74	48,67	3,79
8	420-14	42-35	Measured	6,09	15,00	77,39	3 378	22,30	2,68	48,55	3,78
8	690-18	42-06	Measured	4,57	15,00	87,24	3 808	16,90	2,92	48,20	3,76
8	555-07	Gal estimée+42-13+85ST-24	Measured		15,00	179,06	7 816	9,31	3,29	48,12	3,75
8	510-15	Gal estimée	Measured		15,00	212,62	9 281	20,00	2,75	47,99	3,74
8	525-17	42-19	Measured	9,15	15,00	85,88	3 749	7,88	3,31	47,47	3,70
8	435-16	42-31	Measured	7,01	15,00	104,13	4 545	17,31	2,83	47,31	3,69
8	525-15	BVT-10+85ST-85	Measured		15,00	133,39	5 822	21,55	2,62	47,30	3,69
8	765-22	R-125-7+42-18+85ST-58	Measured		15,00	276,62	12 074	16,55	2,86	47,21	3,68
8	675-16	85ST-100+42-04	Measured		15,00	44,40	1 938	20,68	2,64	47,01	3,66
8	810-05	Rainure+85ST-175+BVS-112	Measured		15,00	218,12	9 521	22,31	2,46	45,73	3,56
8	750-12	85ST-73	Measured	12,22	15,00	92,47	4 036	12,16	2,89	44,80	3,49
8	720-22	85ST-44	Measured	9,42	15,00	114,48	4 997	20,63	2,46	44,67	3,48
8	720-11	85ST-44	Measured	9,42	15,00	105,70	4 614	20,63	2,46	44,67	3,48
8	825-18	85ST-177	Measured	7,13	15,00	113,62	4 960	13,55	2,72	43,51	3,39
8	795-09	42-24A+R-125-5+42-22+64-3	Measured		15,00	211,43	9 229	16,28	2,50	42,42	3,31
8	780-21	85ST-37+87ST-63	Measured		15,00	200,46	8 750	13,10	2,61	41,81	3,26
8	465-11	42-27	Measured	4,57	11,00	80,99	2 592	7,08	2,81	40,55	3,16
8	345-14	87ST-17	Measured	10,67	15,00	70,92	3 096	33,60	1,44	39,82	3,10
8	465-13	42-27	Measured	3,05	22,50	44,57	2 918	7,89	2,71	39,78	3,10
8	840-16	AB05-45	Measured	25,01	15,00	408,56	17 834	15,60	2,31	39,55	3,08
8	855-13	AB05-45	Measured	25,01	15,00	334,59	14 605	15,60	2,31	39,55	3,08
8	870-10	AB05-45	Measured	25,01	15,00	378,04	16 501	15,60	2,31	39,55	3,08
8	405-14	BVS-116+42-37	Measured		12,50	99,94	3 635	17,40	2,20	39,28	3,06

Bench No.	Block No.	Sampled Item	Resource Category	Inters (m)	influ. (m)	Surface (m^2)	Tonnes (t)	Ag (g/t)	Zn (%)	ZnEq ($/t)	ZnEq (%ZnTot)
8	435-14	85ST-169	Measured	9,79	15,00	114,92	5 016	24,17	1,85	39,09	3,05
8	600-17	87ST-88+85ST-195	Measured		15,00	148,27	6 472	21,64	1,93	38,51	3,00
8	705-18	42-10	Measured	9,14	15,00	153,97	6 721	19,66	2,02	38,41	2,99
8	375-12	42-41+BVS-116	Measured		15,00	91,57	3 997	18,46	2,07	38,28	2,98
8	420-13	BVT-01	Measured	12,19	15,00	198,49	8 664	22,77	1,79	37,43	2,92
8	465-10	85ST-30	Measured	10,67	15,00	118,24	5 161	10,61	2,36	37,02	2,89
8	465-16	85ST-30	Measured	10,67	15,00	118,24	5 161	10,61	2,36	37,02	2,89
8	450-16	85ST-28+BVS-117	Measured		15,00	159,92	6 981	22,98	1,74	36,92	2,88
8	645-20	85ST-156+85ST-108	Measured		15,00	80,19	3 500	19,38	1,91	36,82	2,87
8	375-11	BVS-103+BVS-116	Measured		15,00	91,49	3 993	23,94	1,62	35,99	2,81
8	780-19	42-20	Measured	8,23	15,00	18,71	817	17,49	1,54	30,87	2,41
8	390-12	BVS-116	Measured	7,62	15,00	127,48	5 565	19,77	1,38	30,26	2,36
8	405-13	BVS-116	Measured	7,62	12,50	107,13	3 897	19,77	1,38	30,26	2,36
							622 670	**33,79**	**3,19**	**62,45**	**4,87**
8	900-19	AB98-07+BVS-120	Indicated		15,00	42,43	1 852	21,20	3,23	54,91	4,28
8	960-23	AB05-01	Indicated	7,50	15,00	102,66	4 481	37,80	1,30	40,69	3,17
8	915-16	AB98-05+AB98-06	Indicated	7,85	15,00	169,55	7 401	28,99	1,36	35,86	2,80
8	885-15	AB98-07	Indicated	1,50	15,00	28,55	1 246	20,40	1,39	30,79	2,40
8	810-07	BVS-112	Indicated	9,14	15,00	131,35	5 733	31,90	0,63	28,35	2,21
8	765-30	BVS-111	Indicated		15,00	187,64	8 190	21,25	1,08	27,36	2,13
							28 904	**27,87**	**1,25**	**33,71**	**2,63**
8	735-25	BVS-109	Inferred	23,16	15,00	220,93	9 643	29,78	1,19	34,19	2,66
							9 643	**29,78**	**1,19**	**34,19**	**2,66**
9	510-17	85ST-95+85ST-34	Measured		15,00	44,14	1 927	185,33	5,25	185,09	14,43
9	555-08	85ST-24	Measured	18,22	15,00	37,61	1 642	127,06	6,93	169,63	13,22
9	555-09	85ST-24	Measured	18,22	15,00	62,24	2 717	127,06	6,93	169,63	13,22

Bench No.	Block No.	Sampled Item	Resource Category	Inters (m)	influ. (m)	Surface (m^2)	Tonnes (t)	Ag (g/t)	Zn (%)	ZnEq ($/t)	ZnEq (%ZnTot)
9	570-12	85ST-124	Measured	1,51	15,00	9,93	433	93,25	6,64	144,43	11,26
9	705-21	85ST-83+85ST-68	Measured		15,00	35,99	1 571	127,65	4,17	134,59	10,49
9	540-17	85ST-25-85-86+BVS-121	Measured		15,00	30,00	1 310	108,78	4,21	123,12	9,60
9	660-26	85ST-107+85ST-51	Measured		15,00	63,53	2 773	116,15	3,73	121,64	9,48
9	600-19	85ST-195+85ST-194	Measured		15,00	63,61	2 777	35,42	7,20	114,88	8,95
9	525-18	85ST-53+85ST-85	Measured		15,00	36,74	1 604	97,02	4,13	114,62	8,93
9	585-12	87ST-69	Measured	3,60	15,00	10,11	441	63,97	5,47	110,82	8,64
9	975-14	AB05-44	Measured	15,50	15,00	146,02	6 374	95,24	3,37	103,74	8,09
9	990-20	AB05-44	Measured	15,50	15,00	57,73	2 520	95,24	3,37	103,74	8,09
9	645-27	Rainure	Measured	3,00	15,00	40,36	1 762	20,12	6,86	100,80	7,86
9	480-18	85ST-32	Measured	10,78	15,00	54,53	2 380	136,24	1,08	100,40	7,83
9	735-21	85ST47+BVT-19	Measured	8,23	15,00	61,97	2 705	70,48	3,55	90,32	7,04
9	675-18	85ST-50-85ST-84	Measured		15,00	111,12	4 850	69,58	3,43	88,21	6,88
9	375-13	BVS-116	Measured	4,57	15,00	70,74	3 088	41,85	4,33	82,14	6,40
9	390-14	BVS-116+42-37	Measured	4,57	15,00	55,29	2 413	41,85	4,33	82,14	6,40
9	405-15	BVS-116	Measured	4,57	12,50	58,64	2 133	41,85	4,33	82,14	6,40
9	660-28	85ST-51+Rainure	Measured		15,00	210,84	9 203	18,84	5,21	78,81	6,14
9	870-12	BVT-22	Measured	5,18	15,00	69,40	3 030	38,27	4,11	77,04	6,00
9	780-24	BVT-20	Measured	12,19	15,00	116,96	5 105	18,00	5,05	76,23	5,94
9	675-19	85ST-80	Measured	6,71	15,00	97,11	4 239	11,86	5,32	75,79	5,91
9	930-08	AB98-05+AB98-03+AB98-06	Measured		15,00	194,55	8 492	41,37	3,81	75,16	5,86
9	900-20	BVT-23	Measured	6,10	15,00	56,26	2 456	16,45	5,04	75,11	5,85
9	915-06	AB98-05+AB98-06	Measured		15,00	212,06	9 256	36,20	3,89	72,90	5,68
9	330-06	AB99-01	Measured	7,84	22,50	131,47	8 608	24,11	4,43	72,15	5,62
9	690-19	85ST-97+85ST-69	Measured		15,00	96,01	4 191	43,68	3,17	68,42	5,33
9	660-27	85ST-51	Measured	6,27	15,00	74,54	3 254	16,42	4,40	66,88	5,21

Bench No.	Block No.	Sampled Item	Resource Category	Inters (m)	influ. (m)	Surface (m^2)	Tonnes (t)	Ag (g/t)	Zn (%)	ZnEq ($/t)	ZnEq (%ZnTot)
9	750-15	85ST-73	Measured	6,08	15,00	67,41	2 942	15,17	4,36	65,58	5,11
9	645-26	85ST-186	Measured	17,63	15,00	150,49	6 569	26,11	3,80	65,34	5,09
9	795-12	87ST-64	Measured	4,58	22,50	42,56	2 787	18,15	4,10	64,13	5,00
9	495-16	85ST-33+BVS-106	Measured		15,00	38,34	1 674	46,66	2,68	64,03	4,99
9	600-18	85ST-195	Measured	4,34	15,00	15,11	660	18,86	3,91	62,15	4,84
9	540-18	85ST-86	Measured	4,03	15,00	25,12	1 096	20,62	3,72	60,83	4,74
9	615-13	85ST-192+BVS-07	Measured		15,00	108,82	4 750	25,61	3,44	60,40	4,71
9	825-19	87ST-74	Measured	7,31	15,00	101,26	4 420	10,29	4,17	60,04	4,68
9	735-18	85ST-47	Measured	11,28	15,00	89,86	3 923	35,77	2,86	59,42	4,63
9	630-15	BVS-122+85ST-62+85ST-61	Measured		15,00	279,07	12 181	29,29	3,14	58,89	4,59
9	525-20	85ST-85+BVT-10+42-19	Measured		15,00	46,30	2 021	14,91	3,81	58,35	4,55
9	720-24	85ST-44	Measured	15,22	15,00	143,45	6 261	48,42	2,12	57,96	4,52
9	540-20	BVS-121+85ST-85	Measured		15,00	43,91	1 917	14,42	3,80	57,91	4,51
9	960-11	AB05-01	Measured	16,50	15,00	195,04	8 513	27,10	3,14	57,50	4,48
9	345-06	87ST-17	Measured	25,29	15,00	178,15	7 776	23,87	3,26	56,99	4,44
9	945-10	BVS-115	Measured	13,71	15,00	156,02	6 810	31,54	2,87	56,86	4,43
9	480-19	85ST-32	Measured	14,99	15,00	171,91	7 504	22,24	3,30	56,47	4,40
9	900-06	AB98-07+BVS-120	Measured		15,00	167,89	7 328	21,20	3,23	54,91	4,28
9	435-17	85ST-52+85ST-42	Measured		15,00	38,04	1 660	68,54	0,85	54,45	4,24
9	705-22	85ST-68	Measured	6,83	15,00	103,64	4 524	29,95	2,74	54,18	4,22
9	885-11	AB98-07	Measured	24,00	15,00	230,22	10 049	18,36	3,30	54,00	4,21
9	645-24	85ST-108+85ST-60	Measured		15,00	38,98	1 701	23,77	2,93	52,69	4,11
9	810-06	BVS-112	Measured	15,24	15,00	180,29	7 870	22,77	2,84	50,90	3,97
9	705-20	85ST-83+85ST-68	Measured		15,00	114,84	5 013	35,14	2,16	50,04	3,90
9	540-19	BVS-121	Measured	19,82	15,00	91,81	4 008	28,55	2,48	49,95	3,89
9	375-15	BVS-116	Measured	4,58	15,00	53,29	2 326	21,27	2,74	48,67	3,79

Bench No.	Block No.	Sampled Item	Resource Category	Inters (m)	influ. (m)	Surface (m^2)	Tonnes (t)	Ag (g/t)	Zn (%)	ZnEq ($/t)	ZnEq (%ZnTot)
9	390-16	BVS-116	Measured	4,58	15,00	51,69	2 256	21,27	2,74	48,67	3,79
9	405-17	BVS-116	Measured	4,58	12,50	57,05	2 075	21,27	2,74	48,67	3,79
9	555-10	85ST-24+85ST-208	Measured		15,00	132,21	5 771	9,84	3,27	48,20	3,76
9	525-21	42-19	Measured	9,15	15,00	21,22	926	7,88	3,31	47,47	3,70
9	435-20	42-31	Measured	7,01	15,00	59,01	2 576	17,31	2,83	47,31	3,69
9	765-23	85ST-58	Measured	18,29	15,00	218,62	9 543	14,73	2,89	46,44	3,62
9	615-14	85ST-192+BVS-07+Rainure	Measured		15,00	128,29	5 600	8,91	3,08	45,18	3,52
9	570-13	BVT-11+85ST-209	Measured		15,00	137,99	6 023	14,18	2,79	44,80	3,49
9	720-25	85ST-44	Measured	9,42	15,00	141,44	6 174	20,63	2,46	44,67	3,48
9	525-19	85ST-53	Measured	13,02	15,00	117,32	5 121	8,85	3,04	44,63	3,48
9	795-11	BVT-20	Measured	10,21	15,00	130,90	5 714	18,08	2,58	44,59	3,48
9	780-23	87ST-63	Measured	7,92	15,00	71,90	3 138	12,85	2,83	44,47	3,47
9	870-11	BVT-22+BVS-113	Measured	12,19	15,00	139,62	6 095	24,65	2,20	43,88	3,42
9	420-15	85ST-49+85ST-48	Measured		15,00	77,22	3 370	13,37	2,73	43,52	3,39
9	825-20	85ST-177	Measured	7,13	15,00	91,36	3 988	13,55	2,72	43,51	3,39
9	750-14	85ST-56+85ST-73+85ST-55	Measured		15,00	211,49	9 232	16,54	2,50	42,58	3,32
9	840-17	BVT-21	Measured	12,50	15,00	188,86	8 244	17,51	2,45	42,56	3,32
9	585-13	BVT-11+85ST-90	Measured		15,00	152,44	6 654	14,82	2,58	42,52	3,31
9	645-25	85ST-186	Measured	7,62	15,00	56,26	2 456	20,24	2,21	41,21	3,21
9	345-15	87ST-17	Measured	10,67	15,00	56,16	2 451	33,60	1,44	39,82	3,10
9	465-14	85ST-30+BVS-117	Measured		15,00	71,12	3 104	20,40	2,08	39,65	3,09
9	855-14	AB05-45	Measured	25,01	15,00	219,45	9 579	15,60	2,31	39,55	3,08
9	495-17	85ST-33+SN150 Gal EST	Measured		15,00	153,78	6 712	13,48	2,40	39,36	3,07
9	465-15	85ST-30	Measured	17,98	15,00	141,95	6 196	15,67	2,25	38,82	3,03
9	600-20	85ST-195+87ST-88	Measured		15,00	110,55	4 826	21,64	1,93	38,51	3,00
9	450-18	BVS-117+85ST-28	Measured		15,00	134,27	5 861	22,98	1,74	36,92	2,88

Bench No.	Block No.	Sampled Item	Resource Category	Inters (m)	influ. (m)	Surface (m^2)	Tonnes (t)	Ag (g/t)	Zn (%)	ZnEq ($/t)	ZnEq (%ZnTot)
9	510-18	85ST-34+SN150 Gal EST+XCU	Measured		15,00	140,50	6 133	8,37	2,41	36,24	2,82
9	690-20	85ST-69+85ST-45	Measured		15,00	102,83	4 489	9,81	2,31	35,87	2,80
9	735-19	85ST-47	Measured	9,12	15,00	122,27	5 337	10,57	2,23	35,33	2,75
9	450-19	85ST-28	Measured	4,05	15,00	84,00	3 667	16,40	1,92	35,05	2,73
9	705-23	85ST-68+Rainure	Measured		15,00	170,67	7 450	12,40	1,99	33,41	2,60
9	765-27	85ST-58	Measured	3,85	15,00	30,64	1 337	17,40	1,72	33,12	2,58
9	435-18	85ST-52+85ST-42+BVT-12	Measured		15,00	75,03	3 275	13,59	1,82	31,98	2,49
9	375-14	BVS-116	Measured	7,62	15,00	93,97	4 102	19,77	1,38	30,26	2,36
9	390-15	BVS-116	Measured	7,62	15,00	91,14	3 978	19,77	1,38	30,26	2,36
9	405-16	BVS-116	Measured	7,62	12,50	94,72	3 445	19,77	1,38	30,26	2,36
9	660-25	85ST-107+85ST-51	Measured		15,00	78,04	3 406	11,48	1,55	27,18	2,12
							409 841	**28,68**	**3,11**	**58,12**	**4,53**
9	360-07	87ST-17	Indicated	25,29	15,00	214,95	9 383	23,87	3,26	56,99	4,44
9	420-17	Estimé	Indicated		15,00	30,48	1 330	20,00	3,00	51,20	3,99
9	780-27	BVT-20	Indicated	9,14	15,00	46,27	2 020	15,09	1,36	27,03	2,11
							12 733	**22,07**	**2,93**	**51,63**	**4,02**
9	960-24	AB05-01	Inferred	7,50	15,00	23,32	1 018	37,80	1,30	40,69	3,17
9	810-08	BVS-112	Inferred	9,14	15,00	43,25	1 888	31,90	0,63	28,35	2,21
							2 906	**33,97**	**0,86**	**32,67**	**2,55**
10	510-19	85ST-34	Measured	4,73	15,00	55,66	2 430	165,80	6,02	182,56	14,23
10	675-20	85ST-81+87ST-58+87ST-59	Measured		15,00	325,91	14 226	143,29	6,33	172,24	13,42
10	615-15	85ST-193	Measured	1,81	15,00	32,13	1 402	170,91	4,54	166,82	13,00
10	540-21	85ST-35	Measured	8,32	15,00	119,52	5 217	156,49	4,41	155,99	12,16
10	480-20	85ST-32	Measured	16,70	15,00	76,18	3 325	138,87	3,52	133,38	10,40
10	720-27	Faces SN65	Measured	4,34	15,00	16,05	701	120,27	3,44	120,54	9,39
10	690-21	87ST-18-60+85ST-45-79+BVT	Measured		15,00	219,41	9 577	100,37	4,38	119,96	9,35

Bench No.	Block No.	Sampled Item	Resource Category	Inters (m)	influ. (m)	Surface (m^2)	Tonnes (t)	Ag (g/t)	Zn (%)	ZnEq ($/t)	ZnEq (%ZnTot)
10	600-21	85ST-196+85ST-197	Measured		15,00	46,90	2 047	36,84	7,25	116,42	9,07
10	540-22	85ST-35	Measured	5,04	15,00	16,25	709	72,16	5,30	113,84	8,87
10	615-16	85ST-193	Measured	2,74	15,00	17,95	784	25,74	7,38	111,04	8,65
10	630-18	87ST-121+Faces SN165	Measured		15,00	55,47	2 421	65,58	3,94	92,21	7,19
10	660-29	87ST-99+87ST-100	Measured		15,00	166,78	7 280	48,34	3,97	81,64	6,36
10	675-21	85ST-81+85ST-188+87	Measured		15,00	87,61	3 824	13,83	5,23	75,89	5,91
10	645-28	85ST-185+88ST-05-87ST-118	Measured		15,00	129,36	5 647	50,19	3,04	70,89	5,53
10	555-11	85ST-36+87ST-03	Measured		15,00	114,10	4 980	75,16	1,65	68,91	5,37
10	495-18	85ST-26+85ST-33	Measured		15,00	66,43	2 900	76,28	1,58	68,73	5,36
10	660-30	85ST-182-183+87ST-99-100-	Measured		15,00	254,62	11 114	19,45	4,39	68,68	5,35
10	630-17	85ST-190+87ST-121	Measured		15,00	113,07	4 936	21,12	4,25	67,94	5,30
10	720-26	87ST-97+87ST-76+85ST-72+8	Measured		15,00	456,43	19 923	54,18	2,58	67,52	5,26
10	645-29	85ST-184-88ST-05+87ST-185	Measured		15,00	196,75	8 588	18,94	4,21	66,05	5,15
10	555-12	87ST-03+85ST-36	Measured		15,00	101,88	4 447	20,44	3,52	58,15	4,53
10	705-24	87ST-66+85ST-46+85ST-71+F	Measured		15,00	474,14	20 696	38,37	2,53	56,83	4,43
10	630-16	87ST-120+87ST-121+85ST-19	Measured		15,00	53,59	2 339	21,89	3,30	56,24	4,38
10	660-31	Rainure	Measured	4,00	15,00	60,17	2 626	5,48	4,06	55,57	4,33
10	525-22	85ST-54+SN150 Gal ES	Measured		15,00	249,48	10 890	25,07	3,04	54,93	4,28
10	735-20	87ST-40+85ST-76+87ST-41	Measured		15,00	159,96	6 982	28,37	2,35	48,17	3,75
10	480-21	85ST-31	Measured	13,35	15,00	102,94	4 493	15,31	2,98	47,96	3,74
10	540-23	87ST-12	Measured	13,72	15,00	303,18	13 234	25,97	2,35	46,65	3,64
10	585-14	85ST-90+85ST-198+85ST-19	Measured		15,00	155,85	6 803	14,84	2,47	41,12	3,20
10	570-14	85ST-209+85ST-210	Measured		15,00	125,75	5 489	11,43	2,51	39,46	3,08
10	615-17	85ST-193+Rainure+85ST-05	Measured		15,00	109,54	4 781	12,82	2,42	39,19	3,05
10	510-20	85ST-34+SN150 Gal EST+XCU	Measured		15,00	288,63	12 599	8,37	2,41	36,24	2,82
10	555-13	85ST-36+87ST-03+85ST-208	Measured		15,00	187,71	8 194	7,45	2,41	35,65	2,78

Bench No.	Block No.	Sampled Item	Resource Category	Inters (m)	influ. (m)	Surface (m^2)	Tonnes (t)	Ag (g/t)	Zn (%)	ZnEq ($/t)	ZnEq (%ZnTot)
10	495-19	85ST-26+SN150 Gal EST	Measured		15,00	279,63	12 206	13,47	2,06	34,99	2,73
10	600-22	87ST-08	Measured	12,19	15,00	127,34	5 558	12,51	2,04	34,12	2,66
10	690-22	85ST-45-69-79-189+BVT-18	Measured		15,00	113,97	4 975	8,48	2,12	32,59	2,54
10	450-22	85ST-27	Measured	14,94	15,00	148,13	6 466	14,24	1,66	30,34	2,37
10	615-18	87ST-05	Measured	12,19	15,00	41,91	1 829	20,87	1,09	27,24	2,12
							246 639	**43,74**	**3,21**	**69,02**	**5,38**
S	645-30	Faces SN195	Measured	2,40	7,50	43,23	943	258,50	5,06	229,13	17,86
S	000-08	Faces SN150	Measured	2,70	15,00	10,76	470	147,77	9,98	221,91	17,30
S	660-37	Faces SN195+87ST-113	Measured		15,00	38,45	1 678	260,96	4,26	220,43	17,18
S	030-17	Faces SN160	Measured	6,00	15,00	83,77	3 657	182,11	6,81	203,06	15,83
S	1050-02	83-109	Measured	3,50	15,00	68,55	2 992	180,98	5,82	189,64	14,78
S	015-14	Faces SN160	Measured	2,50	15,00	34,56	1 509	102,82	8,13	169,62	13,22
S	090-18	Faces SN160	Measured	2,00	15,00	29,07	1 269	81,76	8,79	164,71	12,84
S	045-17	Faces SN160	Measured	4,90	15,00	78,35	3 420	114,72	7,04	163,20	12,72
S	705-26	Faces	Measured	4,18	15,00	17,64	770	137,00	5,59	158,75	12,37
S	015-13	85ST-15	Measured	13,16	15,00	204,99	8 948	107,51	5,33	136,68	10,65
S	045-19	84ST-46+Faces SN150	Measured		15,00	25,93	1 132	59,82	7,67	136,41	10,63
S	075-15	84ST-44	Measured	4,07	15,00	15,68	684	117,06	4,60	133,38	10,40
S	075-16	84ST-44	Measured	4,07	15,00	15,92	695	117,06	4,60	133,38	10,40
S	000-07	89ST-07	Measured	3,97	15,00	55,45	2 420	79,41	6,44	133,07	10,37
S	090-17	84ST-41	Measured	4,85	15,00	42,33	1 848	89,26	5,92	132,66	10,34
S	630-19	Faces SN180	Measured	6,50	15,00	91,38	3 989	131,78	3,76	131,95	10,28
S	105-02	Faces SN160	Measured	3,95	15,00	63,86	2 787	42,83	8,15	131,77	10,27
S	690-25	Faces SN195	Measured	4,53	15,00	27,08	1 182	110,07	4,62	129,20	10,07
S	060-20	Faces SN160	Measured	3,50	15,00	56,99	2 488	76,91	6,20	128,40	10,01
S	1050-04	83-101	Measured	2,70	15,00	96,17	4 198	101,57	4,78	125,85	9,81

Bench No.	Block No.	Sampled Item	Resource Category	Inters (m)	influ. (m)	Surface (m^2)	Tonnes (t)	Ag (g/t)	Zn (%)	ZnEq ($/t)	ZnEq (%ZnTot)
S	015W-02	U2-9	Measured	2,90	3,00	42,66	372	65,53	6,27	122,07	9,51
S	075-17	84ST-43	Measured	6,13	15,00	23,72	1 035	43,53	7,08	118,49	9,24
S	510-22	Faces	Measured	4,60	15,00	62,50	2 728	110,41	3,50	115,04	8,97
S	705-27	Faces	Measured	3,93	15,00	21,29	929	105,54	3,43	111,05	8,66
S	1020-11	AB05-02	Measured	3,00	17,50	53,54	2 727	98,10	3,50	107,22	8,36
S	990-21	AB05-44	Measured	15,50	15,00	70,65	3 084	95,24	3,37	103,74	8,09
S	090-15	84ST-40	Measured	4,27	15,00	19,18	837	107,43	2,74	103,40	8,06
S	090-16	84ST-40	Measured	4,27	15,00	27,62	1 206	107,43	2,74	103,40	8,06
S	690-23	88ST-02	Measured	2,84	15,00	100,83	4 401	80,64	3,79	99,85	7,78
S	090-14	P-06+85ST-143+85ST-142	Measured		15,00	73,04	3 188	66,30	4,43	98,95	7,71
S	285-01	64-47	Measured	4,57	26,00	24,20	1 831	20,34	6,67	98,50	7,68
S	285-02	64-47	Measured	4,57	26,00	24,20	1 831	20,34	6,67	98,50	7,68
S	540-24	87ST-12	Measured	4,92	15,00	78,50	3 427	123,26	1,55	98,19	7,65
S	015-12	84ST-25	Measured	3,56	15,00	68,51	2 990	89,25	3,17	97,37	7,59
S	060-16	85ST-161	Measured	4,43	15,00	17,74	774	57,13	4,66	96,08	7,49
S	060-17	85ST-161	Measured	4,43	15,00	30,07	1 313	57,13	4,66	96,08	7,49
S	585-15	Faces	Measured	3,66	15,00	22,64	988	74,68	3,64	94,14	7,34
S	135-01	Faces SN160	Measured	4,13	10,00	60,47	1 760	42,30	5,09	92,18	7,18
S	060-19	85ST-131	Measured	4,89	15,00	31,25	1 364	52,84	4,55	91,94	7,17
S	015-11	83-69	Measured	5,80	15,00	38,46	1 679	66,62	3,77	90,69	7,07
S	1050-01	83-109	Measured	3,29	15,00	63,42	2 768	49,39	4,39	87,70	6,84
S	240-01	R-90-1	Measured	3,95	15,00	83,09	3 627	6,56	6,45	86,92	6,77
S	120-06	Faces SN160	Measured	5,95	15,00	88,58	3 867	26,02	5,25	83,89	6,54
S	570-16	faces+85ST-210	Measured		15,00	105,78	4 617	59,44	3,43	81,77	6,37
S	345-09	87ST-17	Measured	9,14	15,00	34,83	1 520	44,17	4,01	79,51	6,20
S	525-23	Faces SN165+87ST-10	Measured		15,00	198,93	8 683	66,23	2,91	79,41	6,19

Bench No.	Block No.	Sampled Item	Resource Category	Inters (m)	influ. (m)	Surface (m^2)	Tonnes (t)	Ag (g/t)	Zn (%)	ZnEq ($/t)	ZnEq (%ZnTot)
S	000-04	84ST-55	Measured	9,26	16,60	180,37	8 713	69,20	2,64	77,83	6,07
S	870-13	BVT-22	Measured	5,18	15,00	62,74	2 739	38,27	4,11	77,04	6,00
S	030-16	84ST-50	Measured	6,20	15,00	126,89	5 539	67,72	2,64	76,89	5,99
S	780-25	BVT-20	Measured	12,19	15,00	142,38	6 215	18,00	5,05	76,23	5,94
S	900-07	BVS-120	Measured	30,48	15,00	134,58	5 874	30,78	4,32	74,98	5,84
S	660-34	87ST-113	Measured	2,60	15,00	36,06	1 574	16,35	4,97	74,15	5,78
S	030-15	84ST-28	Measured	3,76	15,00	53,83	2 350	56,46	2,87	72,69	5,67
S	555-14	87ST-03	Measured	6,40	15,00	57,33	2 502	35,52	3,87	72,22	5,63
S	1005-23	AB05-46	Measured	3,00	15,00	10,46	457	77,65	1,78	72,16	5,62
S	1005-25	AB05-46	Measured	3,00	20,00	41,81	2 433	77,65	1,78	72,16	5,62
S	315-05	AB99-01+BVS-101	Measured		15,00	128,07	5 590	19,15	4,54	70,41	5,49
S	660-32	87ST-30	Measured	7,62	15,00	126,76	5 533	9,31	4,96	69,55	5,42
S	1050-03	83-109	Measured	4,26	15,00	83,28	3 635	75,38	1,56	67,90	5,29
S	345-10	87ST-17	Measured	6,09	15,00	56,78	2 478	6,42	4,90	66,95	5,22
S	945-11	AB98-03	Measured	13,71	22,50	337,37	22 089	32,13	3,61	66,73	5,20
S	750-17	85ST-73	Measured	6,08	15,00	61,68	2 692	15,17	4,36	65,58	5,11
S	000-05	84ST-27+Faces	Measured		15,00	52,29	2 282	35,38	3,28	64,56	5,03
S	000-06	84ST-27+Faces	Measured		15,00	29,14	1 272	35,38	3,28	64,56	5,03
S	795-13	87ST-64	Measured	4,58	22,50	65,63	4 297	18,15	4,10	64,13	5,00
S	045-15	84ST-26	Measured	3,64	15,00	17,96	784	39,81	3,02	64,04	4,99
S	045-16	84ST-26	Measured	3,64	15,00	21,09	921	39,81	3,02	64,04	4,99
S	915-07	AB98-06	Measured	21,35	15,00	346,73	15 135	14,44	4,16	62,55	4,87
S	660-33	87ST-112+87ST-106	Measured		15,00	56,41	2 462	11,44	4,21	61,28	4,78
S	540-27	87ST-12	Measured	4,52	15,00	69,55	3 036	53,45	2,12	61,15	4,77
S	705-28	87ST-30	Measured	6,09	15,00	85,02	3 711	8,65	4,32	60,92	4,75
S	825-21	87ST-74	Measured	7,31	22,50	104,99	6 874	10,29	4,17	60,04	4,68

Bench No.	Block No.	Sampled Item	Resource Category	Inters (m)	influ. (m)	Surface (m^2)	Tonnes (t)	Ag (g/t)	Zn (%)	ZnEq ($/t)	ZnEq (%ZnTot)
							231 814	**59,08**	**4,27**	**92,35**	**7,20**
S	060-15	85ST-113	Indicated	4,70	15,00	70,29	3 068	251,73	5,90	235,61	18,36
S	645-31	Faces SN195	Indicated	2,40	7,50	42,83	935	258,50	5,06	229,13	17,86
S	1170-01	AB05-40	Indicated	3,00	22,50	100,82	6 601	309,85	2,08	223,52	17,42
S	1170-02	AB05-41	Indicated	4,50	30,00	82,54	7 206	288,07	1,79	205,96	16,05
S	030-18	Faces SN160	Indicated	6,00	15,00	82,83	3 615	182,11	6,81	203,06	15,83
S	030-16	Faces SN160	Indicated	6,00	6,00	83,83	1 464	182,11	6,81	203,06	15,83
S	1080-04	BVS-58	Indicated	3,05	17,50	46,11	2 348	216,03	3,32	179,83	14,02
S	015-15	Faces SN160	Indicated	2,50	15,00	34,56	1 509	102,82	8,13	169,62	13,22
S	045-15	Faces SN160	Indicated	4,91	15,00	91,06	3 975	119,10	7,04	165,98	12,94
S	090-19	Faces SN160	Indicated	2,00	15,00	29,06	1 268	81,76	8,79	164,71	12,84
S	045-18	Faces SN160	Indicated	4,90	15,00	78,34	3 420	114,72	7,04	163,20	12,72
S	1140-01	AB05-12	Indicated	3,99	22,50	97,12	6 359	204,46	2,36	160,16	12,48
S	675-24	87ST-115	Indicated	4,57	15,00	83,13	3 629	151,70	4,86	158,72	12,37
S	1140-02	AB05-13	Indicated	3,36	22,50	59,74	3 911	147,15	4,47	150,83	11,76
S	1125-02	AB05-11	Indicated	2,81	22,50	68,74	4 501	148,02	3,73	141,89	11,06
S	045-16	Faces SN160+84ST-46	Indicated		15,00	25,93	1 132	59,82	7,67	136,41	10,63
S	630-20	Faces SN180	Indicated	6,50	15,00	90,24	3 939	131,78	3,76	131,95	10,28
S	105-03	Faces SN160	Indicated	3,95	15,00	63,85	2 787	42,83	8,15	131,77	10,27
S	060-21	Faces SN160	Indicated	3,50	15,00	56,30	2 457	76,91	6,20	128,40	10,01
S	030-12	83-97	Indicated	4,45	15,00	121,48	5 303	109,02	4,26	123,91	9,66
S	075-14	84ST-45	Indicated	5,38	15,00	78,97	3 447	63,47	6,25	120,51	9,39
S	330-07	AB99-01	Indicated	3,26	22,50	45,43	2 974	43,30	7,21	120,01	9,35
S	090-13	83-99	Indicated	7,30	15,00	83,66	3 652	89,12	4,79	118,07	9,20
S	060-13	83-98	Indicated	7,68	15,00	128,59	5 613	83,24	5,02	117,28	9,14
S	240-02	BVS-83	Indicated	4,59	15,00	99,25	4 332	139,51	2,11	115,70	9,02

Bench No.	Block No.	Sampled Item	Resource Category	Inters (m)	influ. (m)	Surface (m^2)	Tonnes (t)	Ag (g/t)	Zn (%)	ZnEq ($/t)	ZnEq (%ZnTot)
S	540-25	87ST-90	Indicated	3,23	15,00	62,48	2 727	99,66	4,04	115,14	8,97
S	045-13	83-71	Indicated	12,70	15,00	69,62	3 039	83,56	4,75	114,02	8,89
S	075-13	83-74	Indicated	10,04	15,00	92,59	4 042	41,58	6,59	110,96	8,65
S	660-38	87ST-111	Indicated	4,35	15,00	84,23	3 677	68,14	5,02	107,69	8,39
S	1020-13	AB05-02	Indicated	3,00	17,50	50,14	2 553	98,10	3,50	107,22	8,36
S	015W-01	85ST-16	Indicated	2,68	8,40	44,73	1 093	71,94	4,78	107,03	8,34
S	975-15	AB05-44	Indicated	15,50	22,50	127,52	8 349	95,24	3,37	103,74	8,09
S	990-22	AB05-44	Indicated	15,50	7,50	146,72	3 202	95,24	3,37	103,74	8,09
S	690-24	88ST-02	Indicated	2,84	15,00	49,45	2 158	80,64	3,79	99,85	7,78
S	285-03	64-47	Indicated	4,57	26,00	24,20	1 831	20,34	6,67	98,50	7,68
S	135-02	Faces SN160	Indicated	4,13	10,00	60,29	1 754	42,30	5,09	92,18	7,18
S	1065-02	BVS-56, 57	Indicated		22,50	535,67	35 073	101,74	2,14	92,09	7,18
S	525-24	BVT-29	Indicated	3,05	15,00	71,40	3 117	10,63	6,63	91,82	7,16
S	045-14	84ST-48	Indicated	7,05	15,00	121,75	5 314	86,59	2,86	91,70	7,15
S	060-18	85ST-114	Indicated	3,90	15,00	52,67	2 299	84,39	2,80	89,53	6,98
S	1020-14	AB05-02	Indicated	3,00	17,50	48,88	2 489	110,50	1,42	88,41	6,89
S	1005-26	AB05-46	Indicated	11,56	20,00	66,15	3 850	79,31	2,87	87,20	6,80
S	120-07	Faces SN160	Indicated	5,95	15,00	89,82	3 921	26,02	5,25	83,89	6,54
S	375-16	BVS-116	Indicated	4,57	15,00	80,31	3 505	41,85	4,33	82,14	6,40
S	390-17	BVS-116	Indicated	4,57	15,00	63,17	2 757	41,85	4,33	82,14	6,40
S	405-18	BVS-116	Indicated	4,57	12,50	69,86	2 541	41,85	4,33	82,14	6,40
S	570-17	Faces+85ST-210	Indicated		15,00	106,13	4 633	59,44	3,43	81,77	6,37
S	360-08	87ST-17	Indicated	9,14	15,00	64,45	2 813	44,17	4,01	79,51	6,20
S	345-11	87ST-17	Indicated	9,14	15,00	70,88	3 094	44,17	4,01	79,51	6,20
S	1110-01	AB05-08	Indicated	4,50	30,00	144,15	12 584	100,73	1,09	77,97	6,08
S	870-14	BVT-22	Indicated	5,18	15,00	73,35	3 202	38,27	4,11	77,04	6,00

Bench No.	Block No.	Sampled Item	Resource Category	Inters (m)	influ. (m)	Surface (m^2)	Tonnes (t)	Ag (g/t)	Zn (%)	ZnEq ($/t)	ZnEq (%ZnTot)
S	780-26	BVT-20	Indicated	12,19	15,00	139,84	6 104	18,00	5,05	76,23	5,94
S	675-22	87ST-115	Indicated	4,57	15,00	73,77	3 220	13,58	5,23	75,73	5,90
S	1080-01	83-106	Indicated	2,90	22,50	53,78	3 521	65,75	2,64	75,64	5,90
S	900-08	BVS-120	Indicated	30,48	15,00	77,11	3 366	30,78	4,32	74,98	5,84
S	1080-03	BVS-58	Indicated	4,57	17,50	76,74	3 908	55,37	3,08	74,69	5,82
S	1065-01	AB05-05	Indicated	9,70	15,00	**180,77**	7 891	56,27	3,03	74,62	5,82
S	1005-27	AB05-46+BVS-118	Indicated		20,00	45,86	2 669	52,38	3,20	74,33	5,79
S	705-29	88ST-01	Indicated	4,57	15,00	69,27	3 024	7,61	5,31	72,96	5,69
S	705-31	88ST-01	Indicated	4,57	7,50	60,74	1 326	7,61	5,31	72,96	5,69
S	030-13	85ST-141	Indicated	4,26	15,00	46,16	2 015	43,50	3,35	70,61	5,50
S	120-04	83-100	Indicated	2,97	15,00	68,74	3 001	72,74	1,83	69,69	5,43
S	360-10	87ST-17	Indicated	6,09	15,00	45,46	1 984	6,42	4,90	66,95	5,22
S	345-12	87ST-17	Indicated	6,09	15,00	46,52	2 031	6,42	4,90	66,95	5,22
S	030-14	P-05	Indicated	4,58	15,00	33,27	1 452	57,25	2,37	66,78	5,20
S	945-12	AB98-03	Indicated	13,71	22,50	112,34	7 355	32,13	3,61	66,73	5,20
S	1080-02	83-104	Indicated	5,93	22,50	88,30	5 781	60,57	2,17	66,32	5,17
S	750-18	85ST-73	Indicated	6,08	15,00	61,15	2 669	15,17	4,36	65,58	5,11
S	795-14	87ST-64	Indicated	4,58	22,50	53,29	3 489	18,15	4,10	64,13	5,00
S	015W-03	84ST-24+84ST-53	Indicated		9,10	74,50	1 973	21,15	3,83	62,57	4,88
S	915-08	AB98-06	Indicated	21,35	22,50	153,93	10 079	14,44	4,16	62,55	4,87
S	060-14	83-98	Indicated	3,78	15,00	44,75	1 954	16,18	3,92	60,57	4,72
S	825-23	87ST-74	Indicated	7,31	22,50	53,10	3 477	10,29	4,17	60,04	4,68
S	105-01	84ST-37	Indicated	2,08	15,00	117,78	5 141	42,40	2,56	59,78	4,66
S	720-28	87ST-38	Indicated	6,09	15,00	76,90	3 357	8,65	4,22	59,64	4,65
S	555-15	87ST-02	Indicated	6,34	15,00	128,88	5 626	12,65	3,94	58,59	4,57
							311 475	**86,34**	**3,81**	**103,73**	**8,09**

Bench No.	Block No.	Sampled Item	Resource Category	Inters (m)	influ. (m)	Surface (m^2)	Tonnes (t)	Ag (g/t)	Zn (%)	ZnEq ($/t)	ZnEq (%ZnTot)
S	1170-03	AB05-41	Inferred	4,50	30,00	34,71	3 030	288,07	1,79	205,96	16,05
S	675-25	87ST-115	Inferred	4,57	15,00	51,42	2 244	151,70	4,86	158,72	12,37
S	330-08	AB99-01	Inferred	3,26	22,50	41,97	2 748	43,30	7,21	120,01	9,35
S	1125-01	AB05-08+AB05-12	Inferred		15,00	50,08	2 186	152,60	1,73	119,14	9,29
S	660-39	87ST-111	Inferred	4,35	10,50	58,89	1 799	68,14	5,02	107,69	8,39
S	1065-03	BVS-56, 57	Inferred		22,50	396,30	25 948	101,74	2,14	92,09	7,18
S	240-03	BVS-83	Inferred	1,50	15,00	42,53	1 856	19,88	5,70	85,76	6,68
S	360-09	87ST-17	Inferred	9,14	15,00	79,45	3 468	44,17	4,01	79,51	6,20
S	675-23	87ST-115	Inferred	4,57	15,00	45,46	1 984	13,58	5,23	75,73	5,90
S	705-30	88ST-01	Inferred	4,57	7,50	60,74	1 326	7,61	5,31	72,96	5,69
S	705-32	88ST-01	Inferred	4,57	7,50	60,74	1 326	7,61	5,31	72,96	5,69
S	255-02	BVS-79	Inferred	2,74	10,50	54,37	1 661	14,05	4,89	71,66	5,59
S	120-05	83-100	Inferred	2,97	15,00	26,07	1 138	72,74	1,83	69,69	5,43
S	360-11	87ST-17	Inferred	6,09	15,00	56,03	2 446	6,42	4,90	66,95	5,22
S	255-01	BVS-119	Inferred	4,57	10,50	76,89	2 349	16,00	4,32	65,59	5,11
S	555-16	87ST-02	Inferred	6,34	15,00	93,34	4 074	12,65	3,94	58,59	4,57
							59 584	**81,84**	**3,39**	**95,45**	**7,44**
S	B75	P-16	Inferred	8,23	8,00	1963,32	45 706	44,59	5,43	97,99	7,64
S	B375	BVS-100	Inferred	3,00	3,00	3793,27	33 115	96,00	4,32	116,41	9,07
S	B425	BVS-104	Inferred	4,57	3,00	3491,93	30 485	32,68	3,11	60,66	4,73
S	B705	88ST-02, 03	Inferred		2,35	630,25	4 310	7,86	3,96	55,80	4,35
S	B755	BVS-110	Inferred	1,52	1,52	5327,88	23 566	183,79	1,03	129,97	10,13
S	B945	AB98-03, 06	Inferred		6,50	1540,68	29 142	23,94	4,58	73,97	5,77
S	B1005	BVS-118	Inferred	4,30	4,10	7945,30	94 795	27,10	4,62	76,49	5,96
S	B1125	AB05-14	Inferred	4,30	2,36	12467,59	85 622	45,75	4,04	80,90	6,31
							346 742	**51,23**	**4,17**	**86,00**	**6,70**

APPENDIX V

LONGITUDINAL VIEW AND

REPRESENTATIVE DRILL SECTIONS

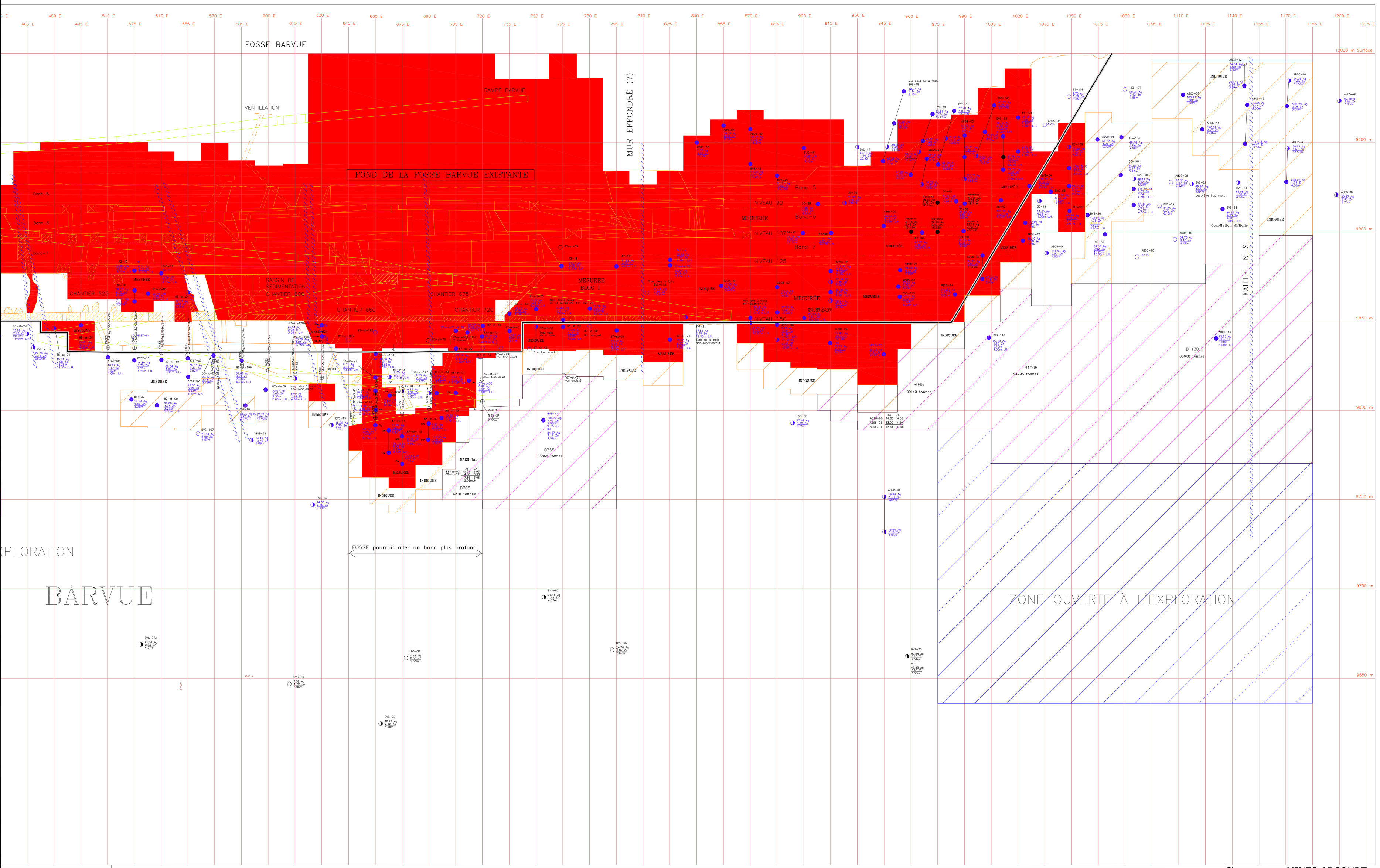

MINES ABCOURT MINES INC.

Titre: MINES ABCOURT
PROJET ABCOURT-BARVUE
PROJECTION LONGITUDINALE DU GISEMENT PARTIE EST

Dessiné par: C. TURMEL	Échelle: 1:500
Date: 13/11/2013	Approuvé: R. HINSE Date:
Fichier: Y:\arpenteur\Abcourt\abcourt\Longitudinales2013 J.-P.B FINALE.dwg	

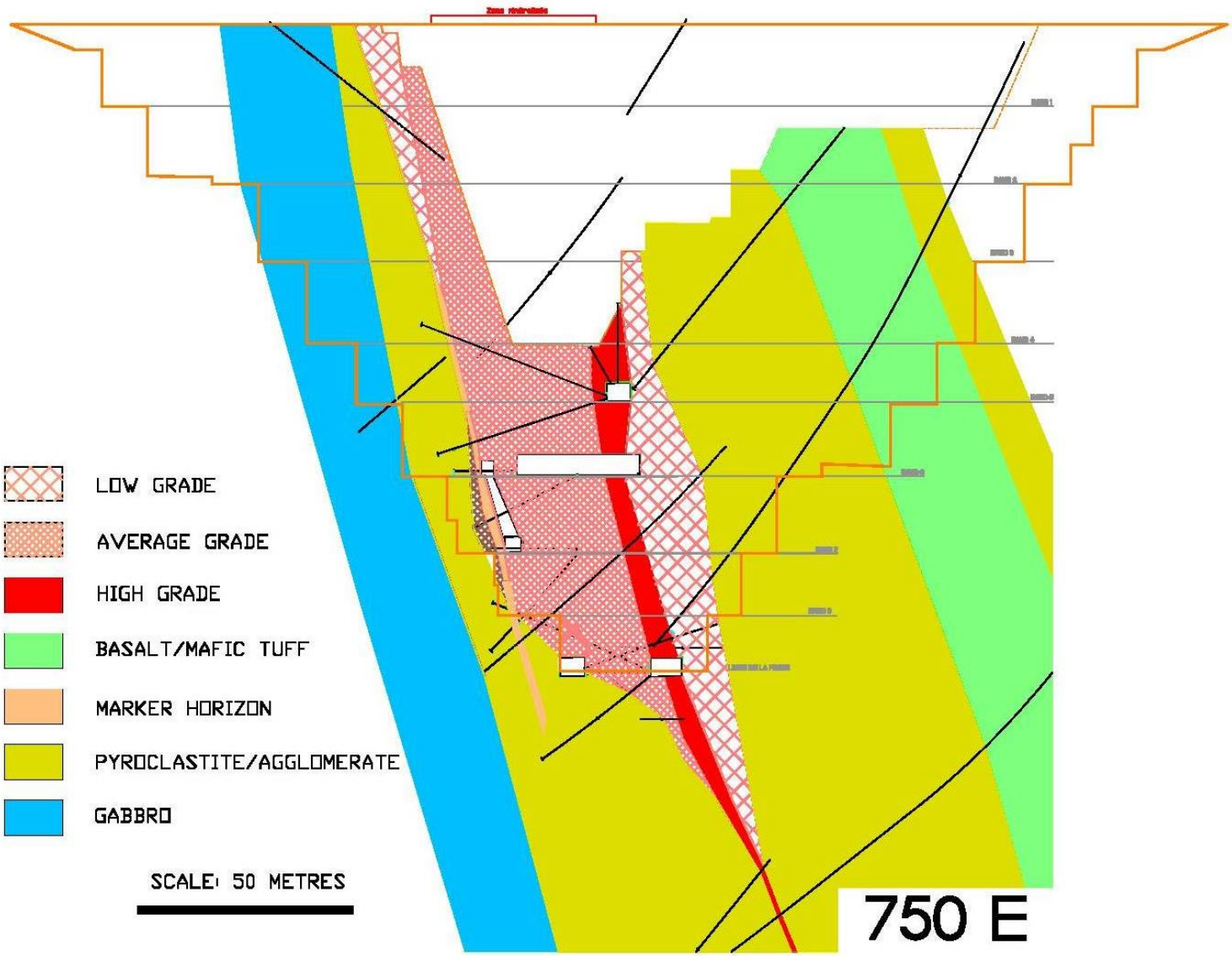
LOW GRADE
AVERAGE GRADE
HIGH GRADE
BASALT/MAFIC TUFF
MARKER HORIZON
PYROCLASTITE/AGGLOMERATE
GABBRO
SCALE: 50 METRES
750 E

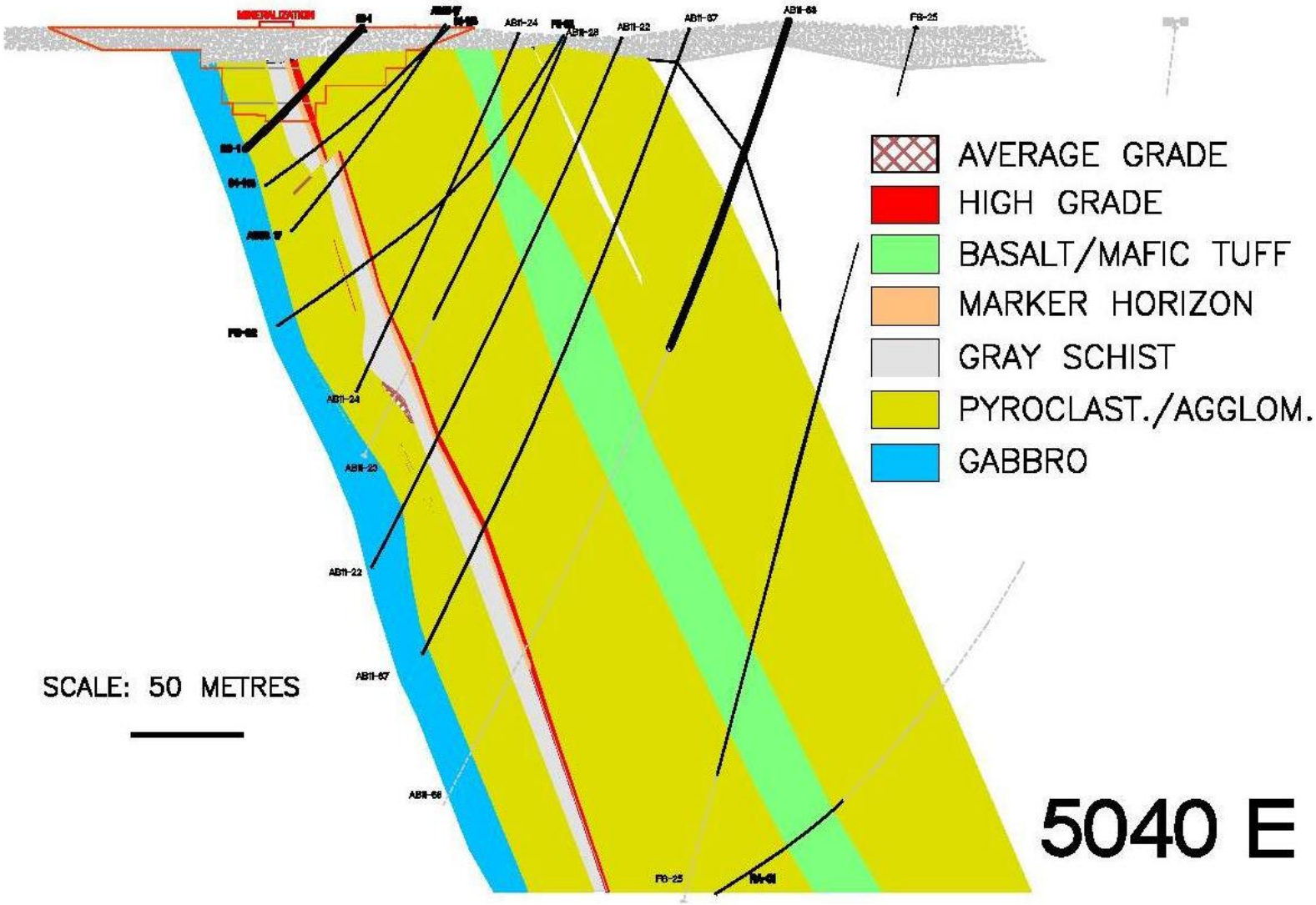
AVERAGE GRADE
HIGH GRADE
BASALT/MAFIC TUFF
MARKER HORIZON
GRAY SCHIST
PYROCLAST./AGGLOM.
GABBRO
SCALE: 50 METRES
5040 E

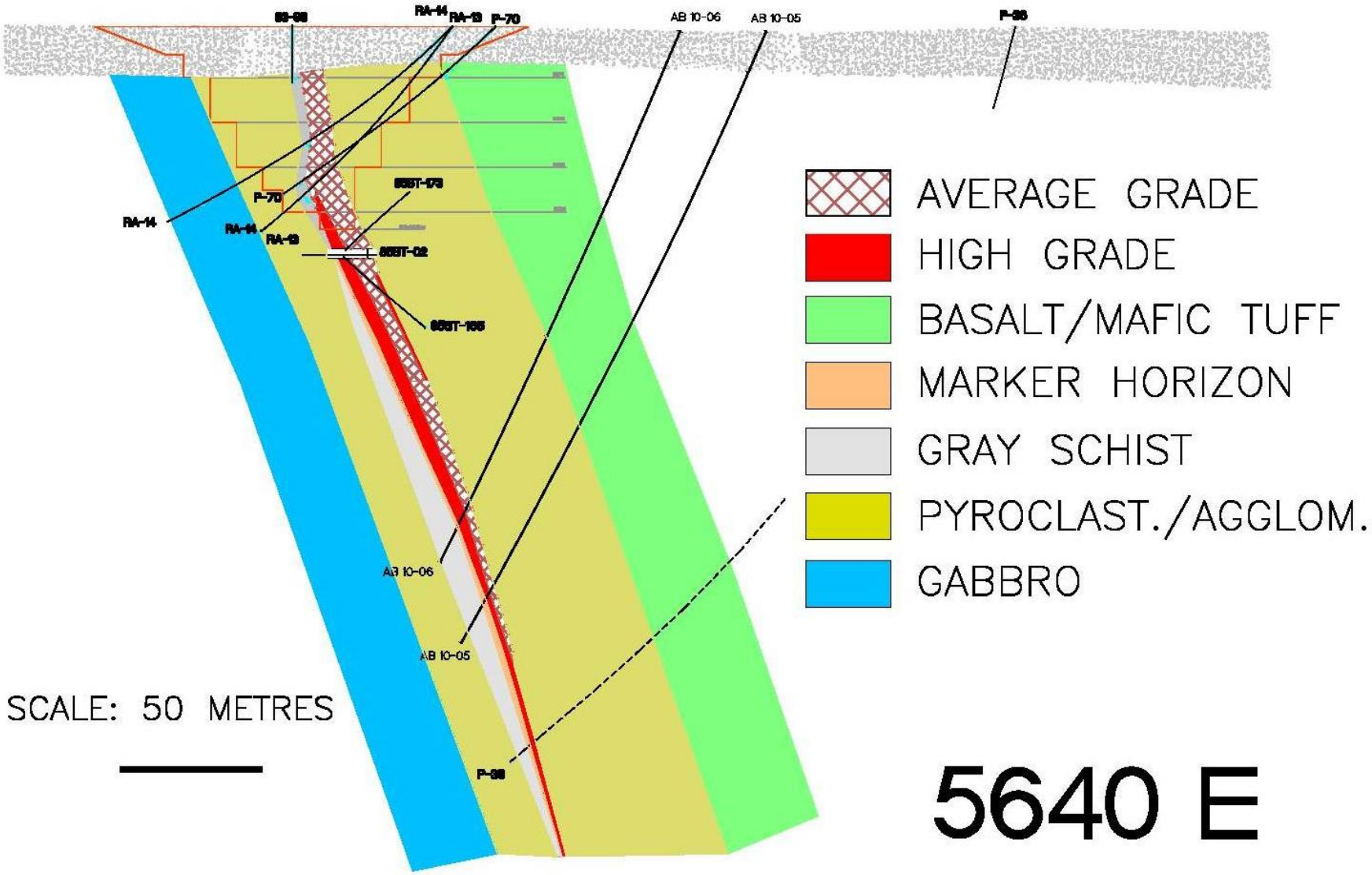
RA-14
RA-13
P-70
AB 10-06
AB 10-05
P-36
AVERAGE GRADE
HIGH GRADE
BASALT/MAFIC TUFF
MARKER HORIZON
GRAY SCHIST
PYROCLAST./AGGLOM.
GABBRO
SCALE: 50 METRES
5640 E